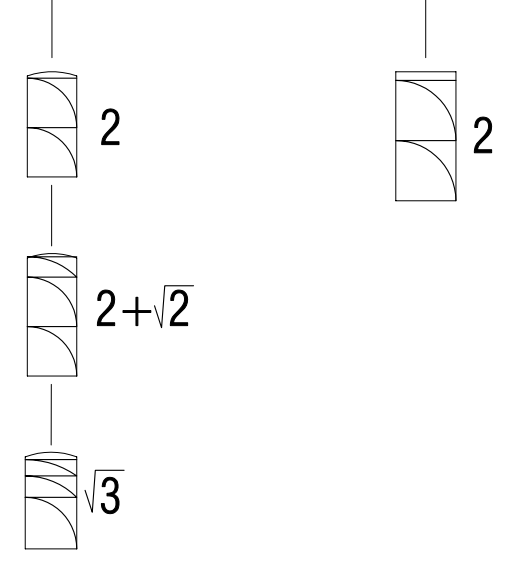
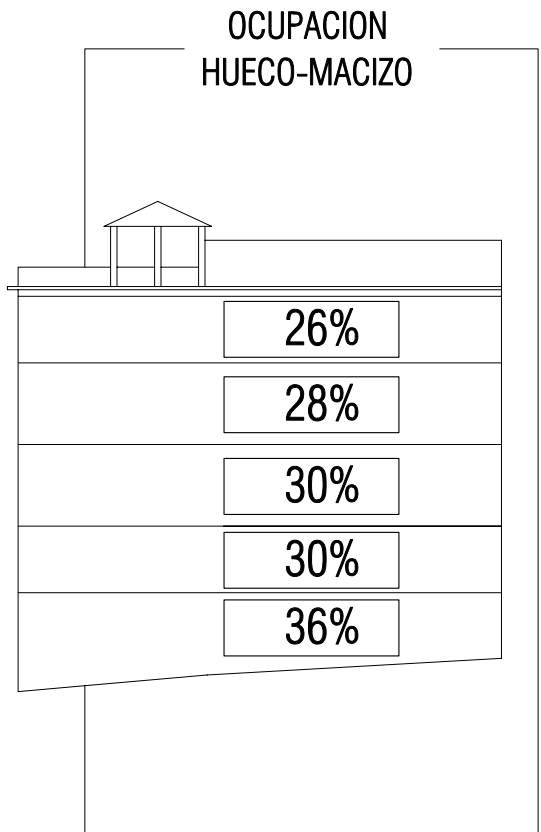
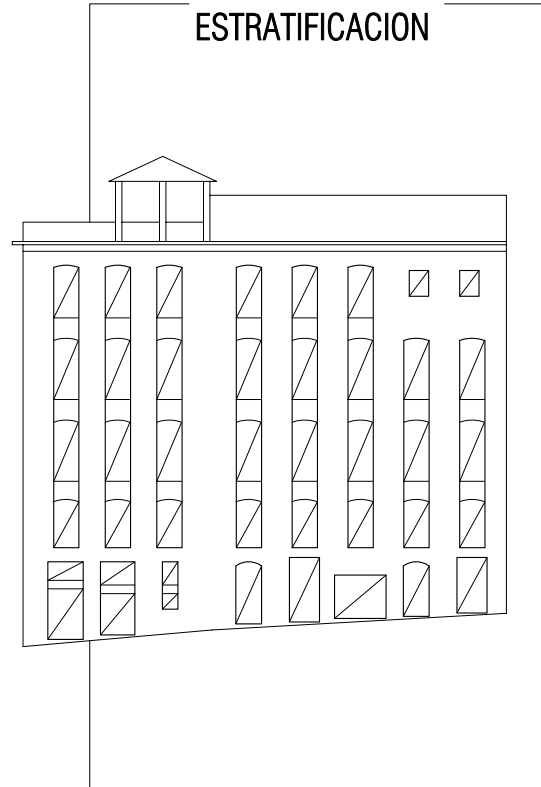
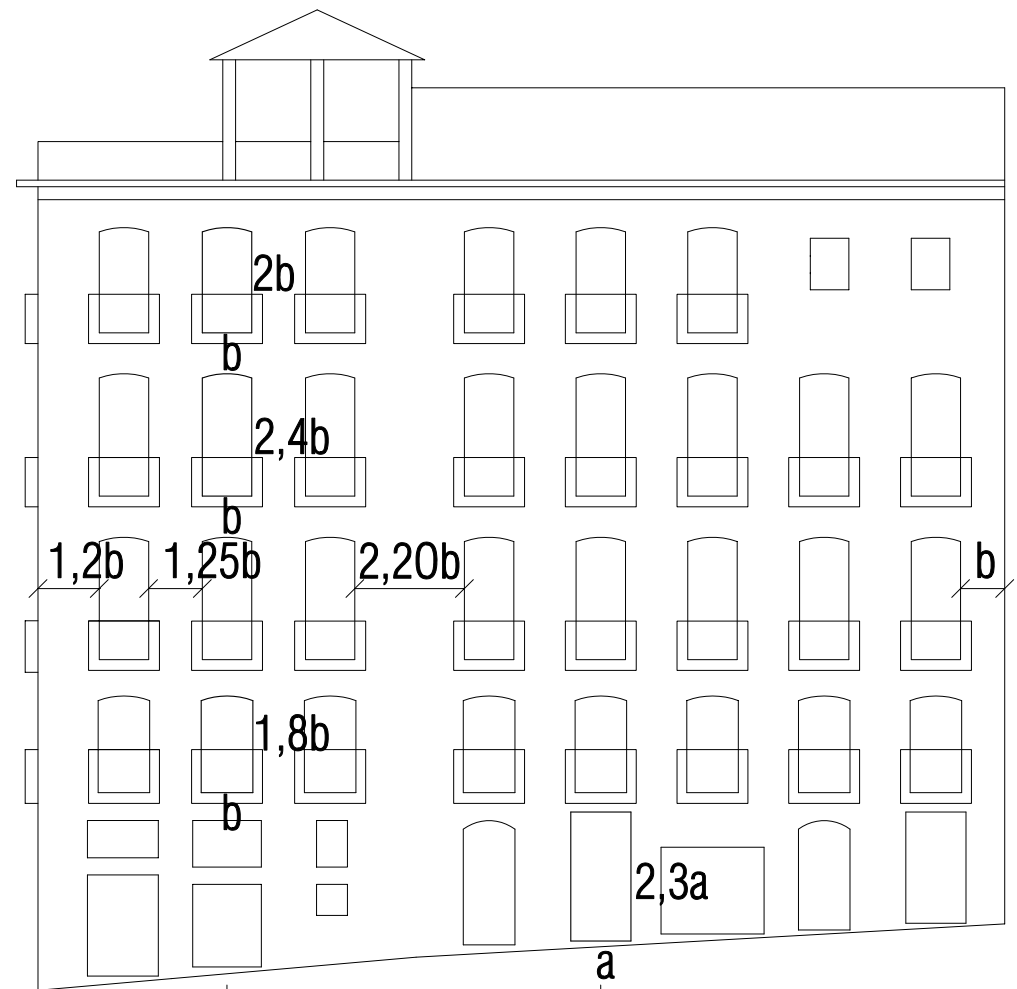
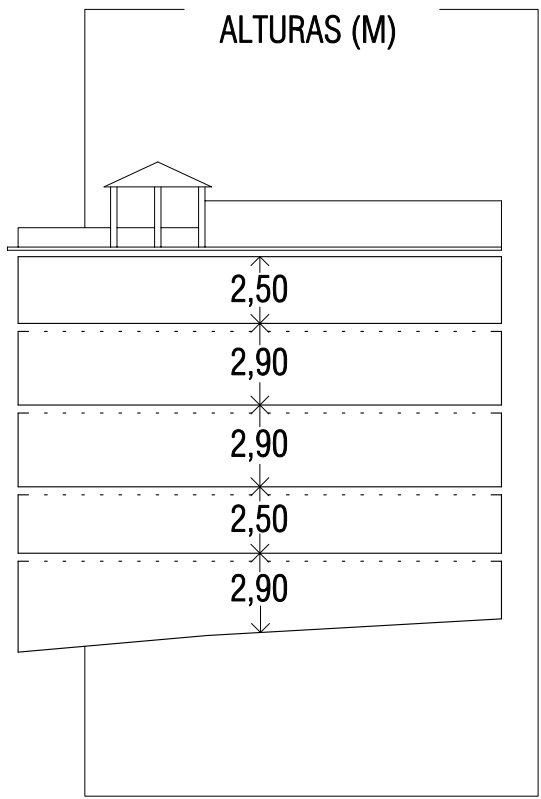



1A

Plaza Nueva.
C/Cuchilleros nº1.
Edificación en esquina.
Inmueble de renta.

1




a= 1,40 M
b= 1,20 M
Esc 1:200

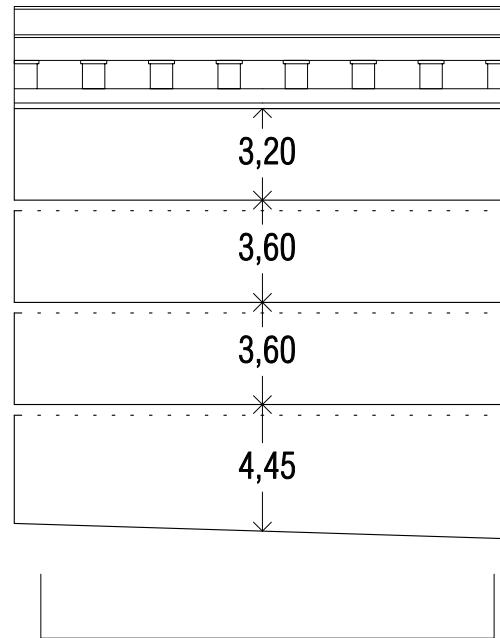


Esc 1:400

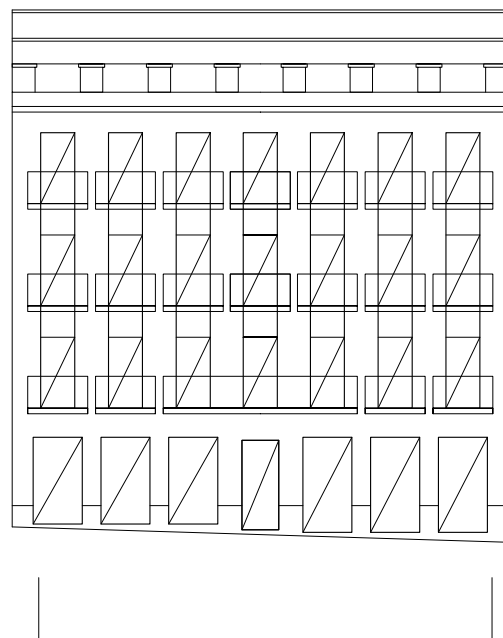
ESQUEMA



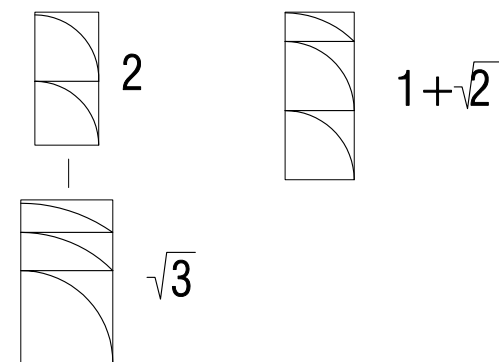
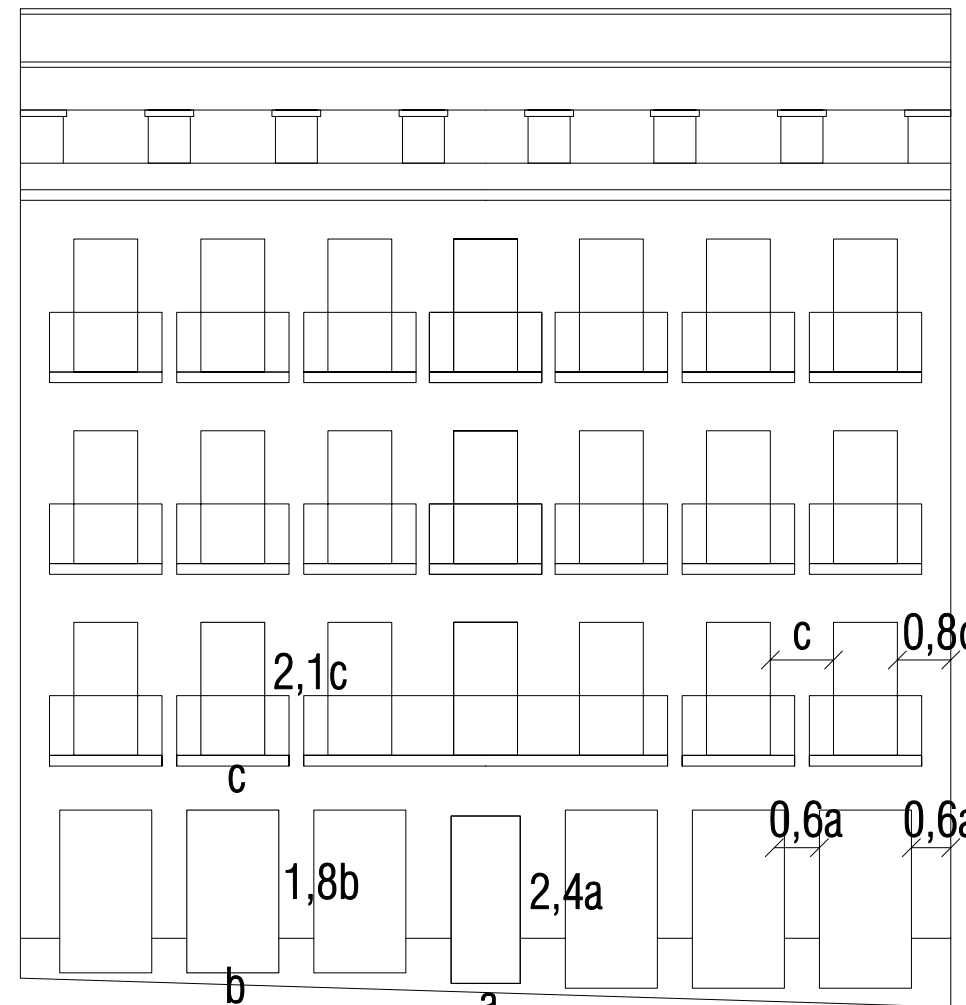

ALTURAS (M)



ESTRATIFICACION



OCUPACION
HUECO-MACIZO



a= 1,30 M
b= 1,75 M
c= 1,20 M
Esc 1:200

4

Cartuja Baja

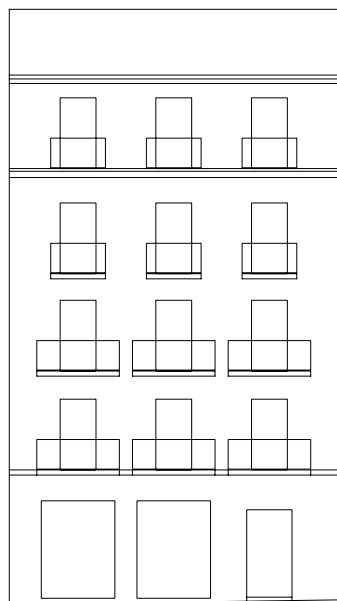
Acera de San Ildefonso nº26
Edificación entre medianeras
Inmueble de renta.

2

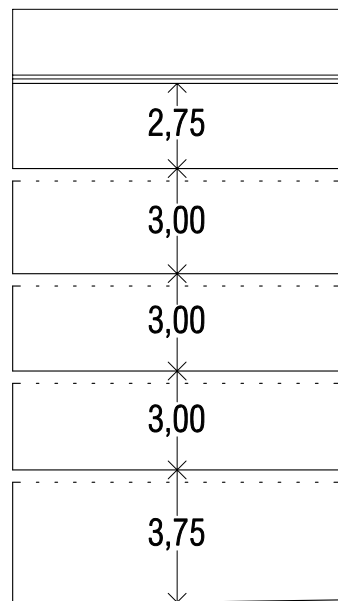


Esc 1:400

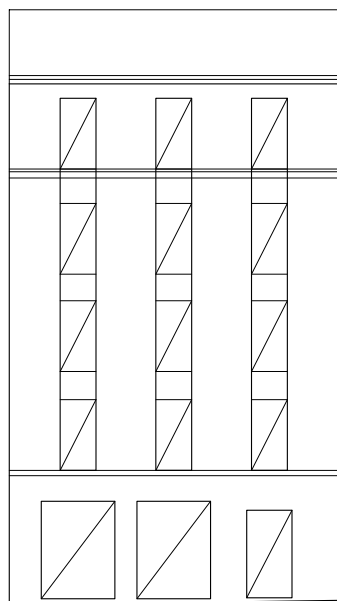
ESQUEMA



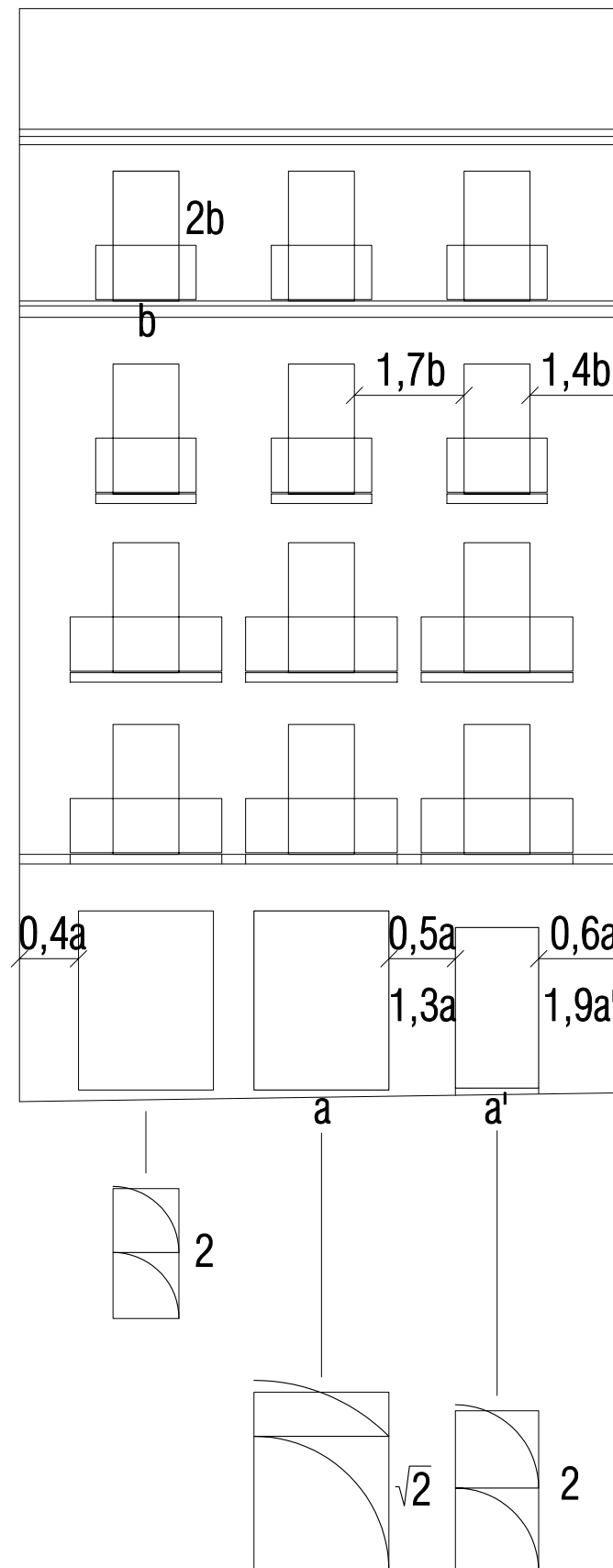

ALTURAS (M)



ESTRATIFICACION



OCUPACION HUECO-MACIZO




$a = 2,10 \text{ M}$
 $a' = 1,30 \text{ M}$
 $b = 1,00 \text{ M}$
 Esc 1:150

4

Cartuja Baja.

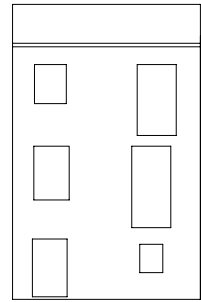
Ancha de Capuchinos nº 32
 Edificación entre medianeras.
 Inmueble de renta.

1

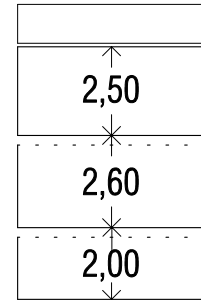


Esc 1:300

ESQUEMA



ALTURAS (M)



3C

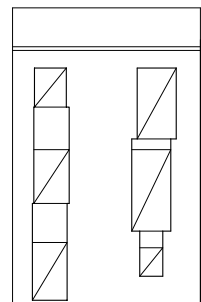
Barrio de San Matias.

C/Piedra Santa nº4

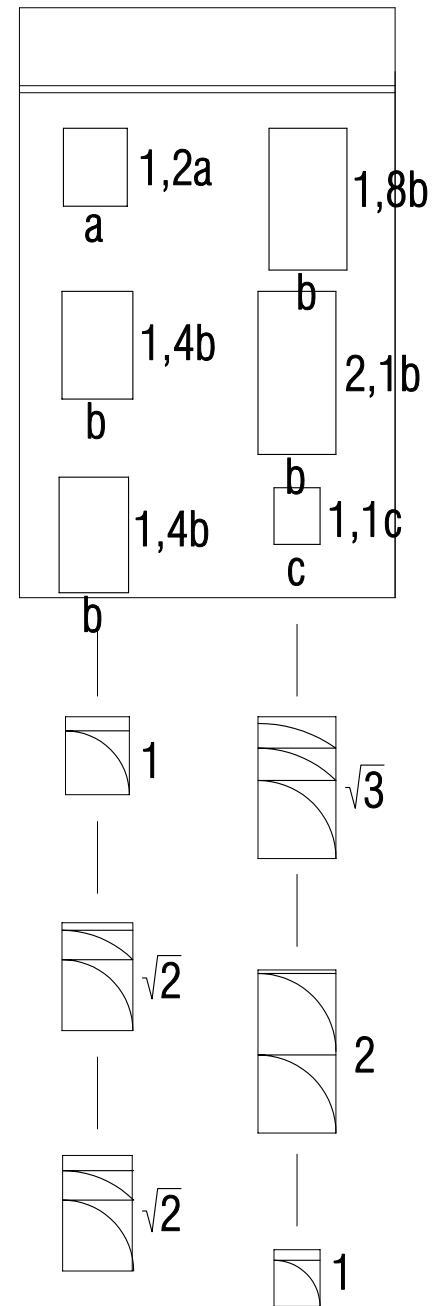

Edificación entre medianeras.

3


ESTRATIFICACION



OCUPACION
HUECO-MACIZO



a= 0,90 M
b= 1,10 M
c= 0,65 M
Esc 1:150



Esc 1:300

3C

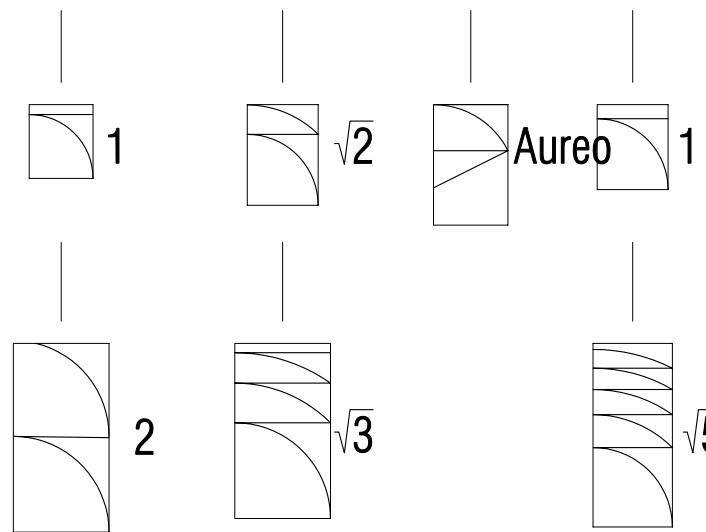
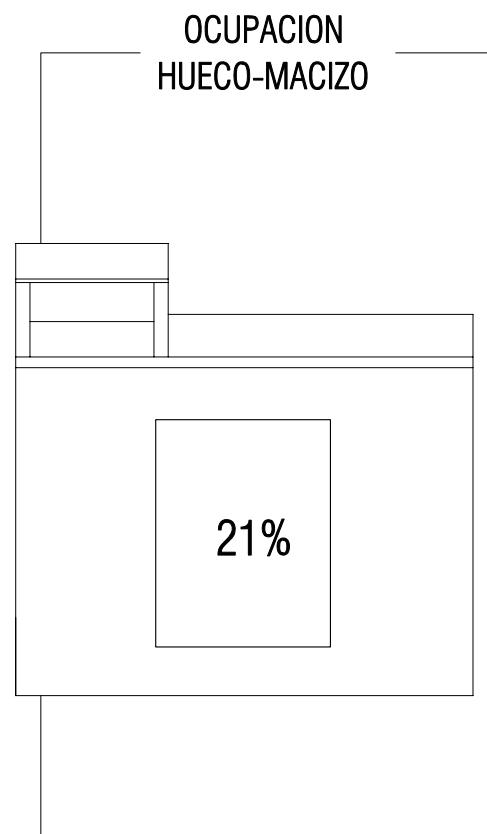
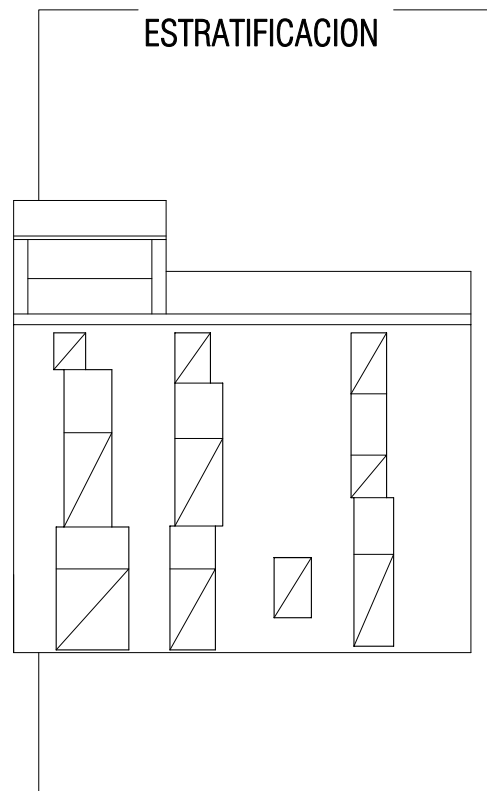
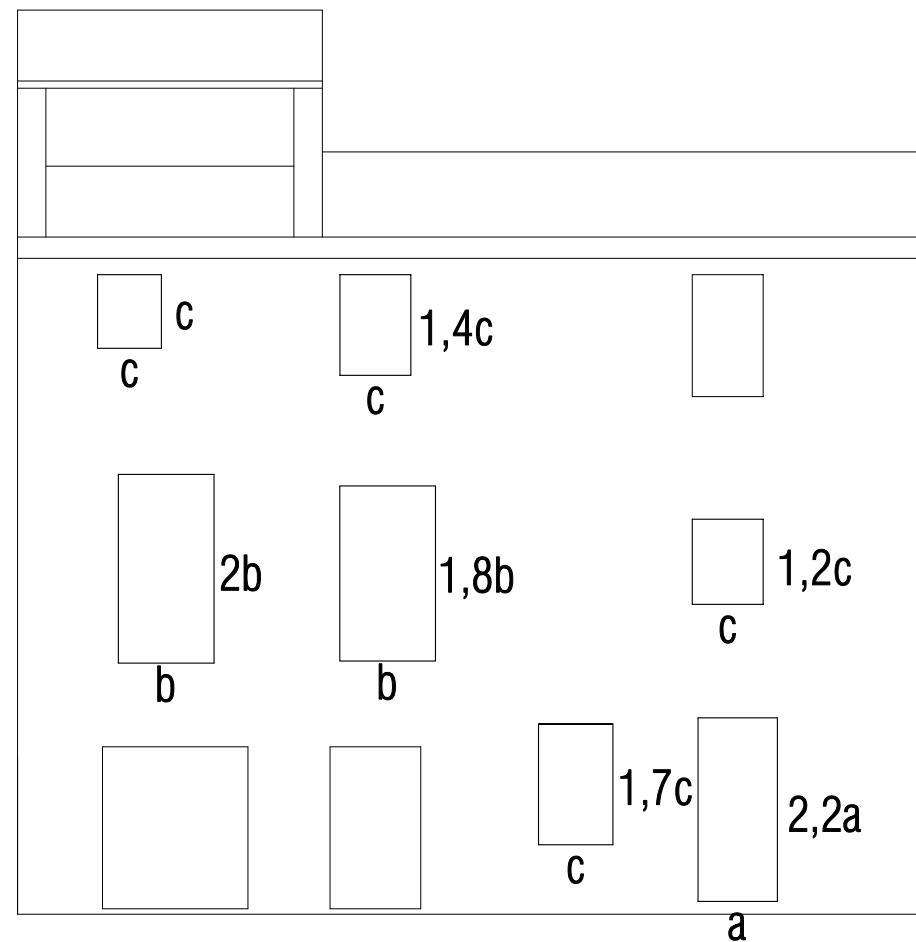
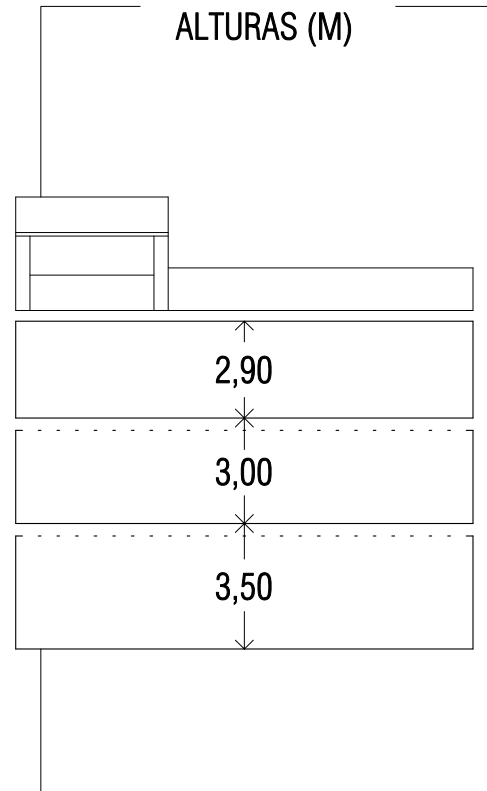
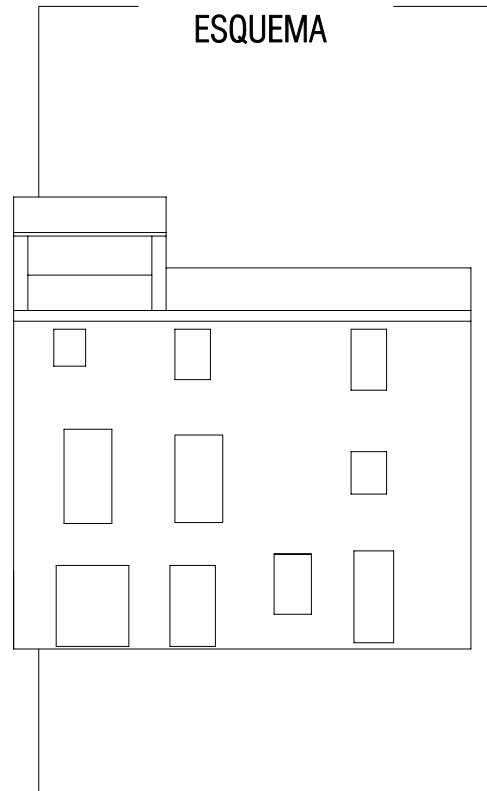
Barrio de San Matias.

C/Piedra Santa nº6


Edificación entre medianeras.

Casa Patio.

2



a= 1,15 M
b= 1,35 M
c= 1,00 M
Esc 1:150



3C

Barrio de San Matias.

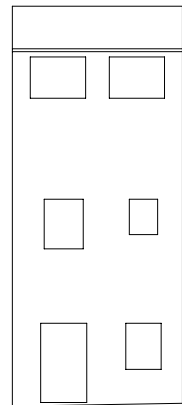
C/Jazmín nº6

Edificación entre medianeras.

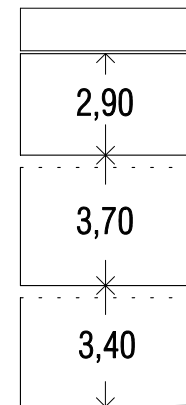
Casa Patio.

1

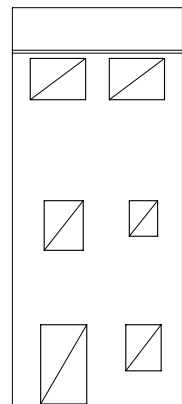
ESQUEMA



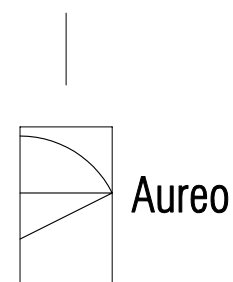
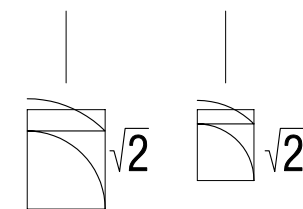
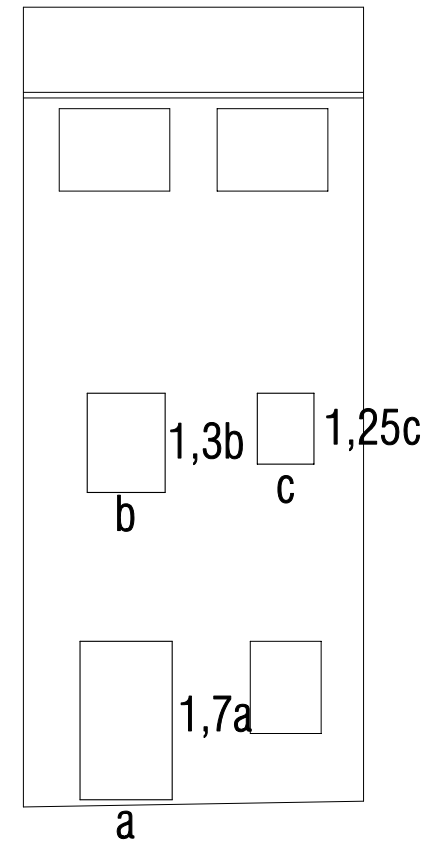

ALTURAS (M)



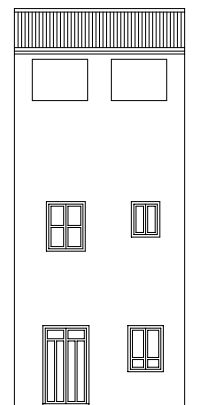
ESTRATIFICACION



OCUPACION HUECO-MACIZO



a= 1,30 M
b= 1,10 M
c= 0,80 M
Esc 1:150



Esc 1:300

3B

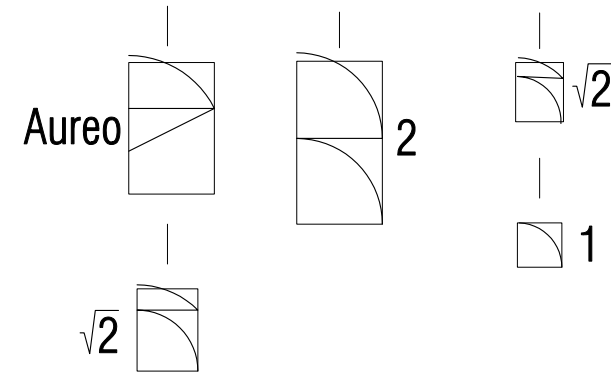
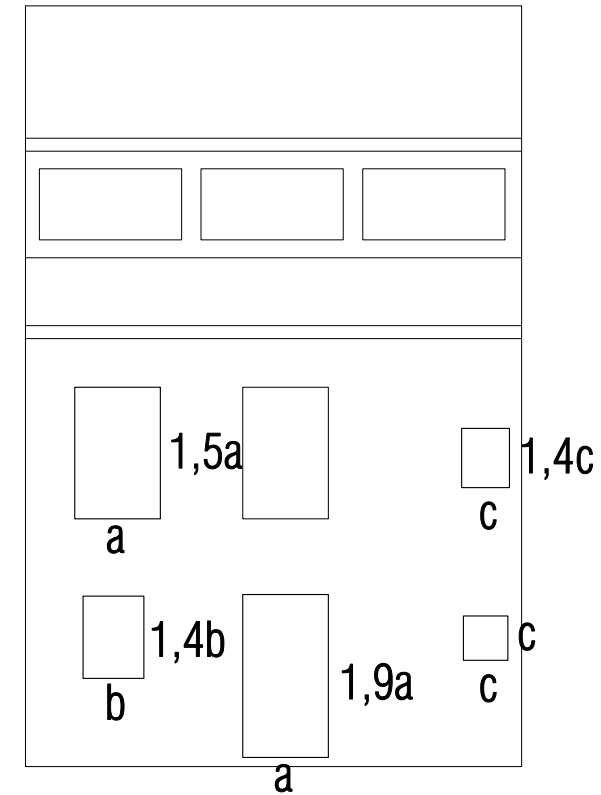
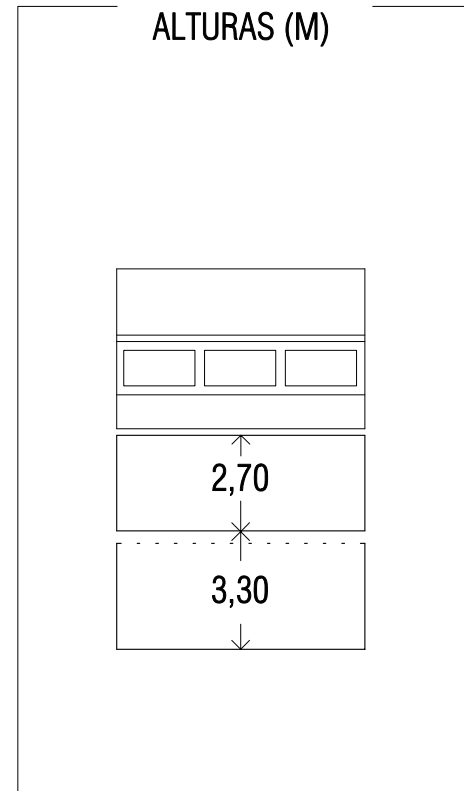

Entorno de Romanilla.

Cjon/Lucena nº16

Edificación entre medianeras.



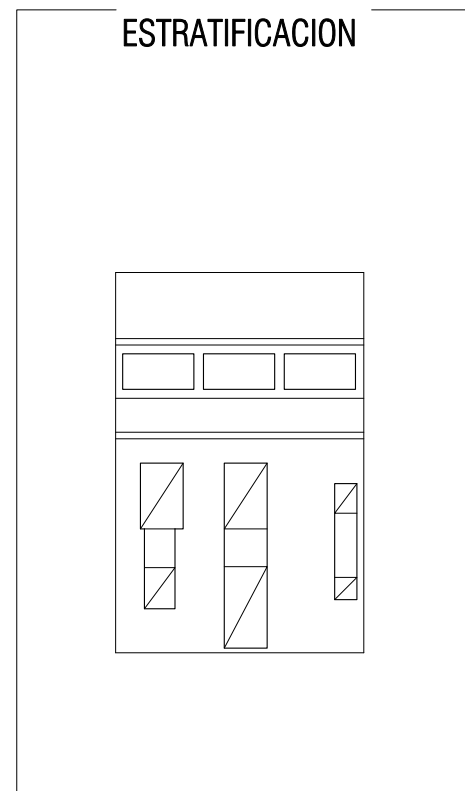
Casa patio.

3



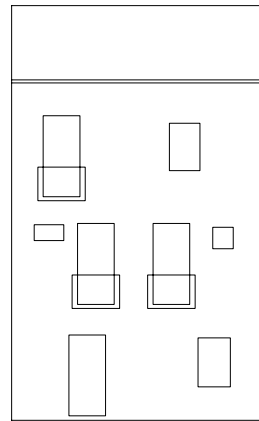
a= 1,20 M
b= 0,85 M
c= 0,60 M

Esc 1:150

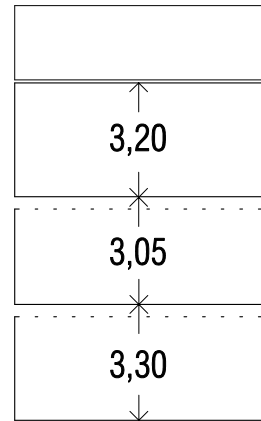


Esc 1:300

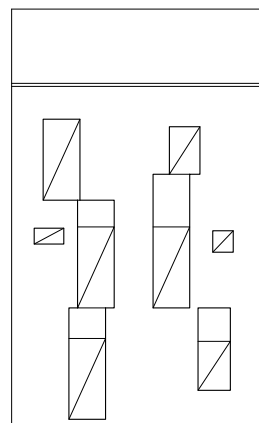
ESQUEMA



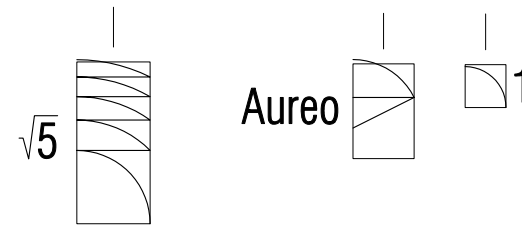
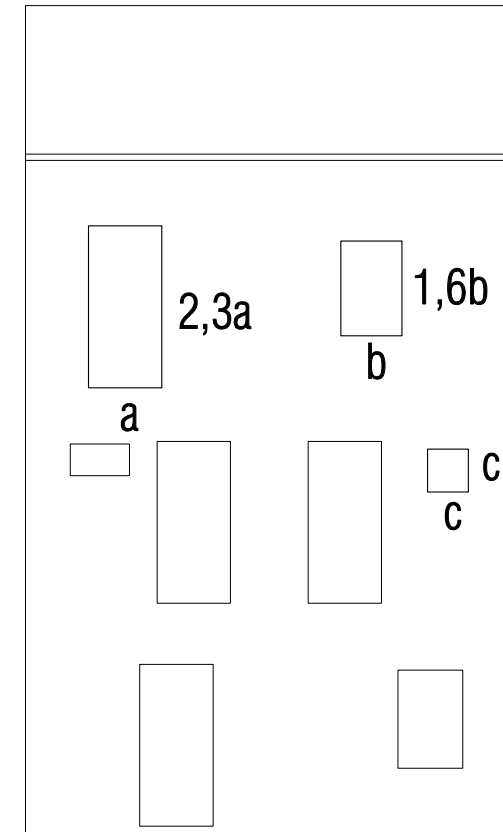

ALTURAS (M)



ESTRATIFICACION



PORCENTAJE HUECO-MACIZO



a= 1,00 M
 b= 0,85 M
 c= 0,60 M
 Esc 1:150

3B


Entorno de Romanilla.

Cjon/Castillejos nº4

Edificación entre medianeras.

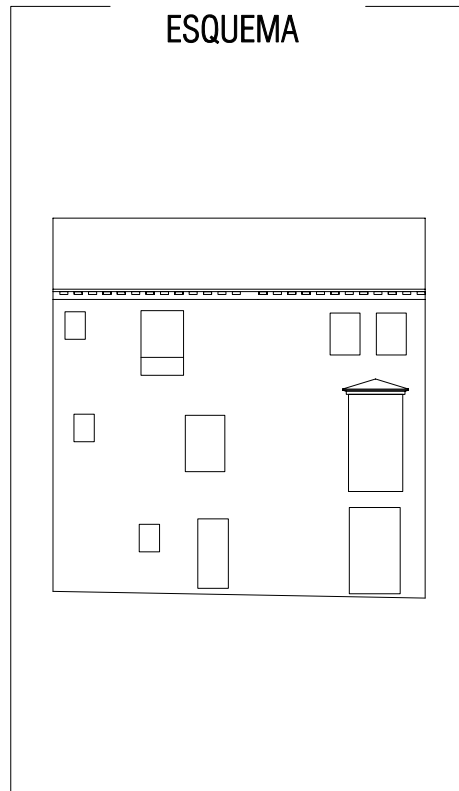
Casa patio.

2

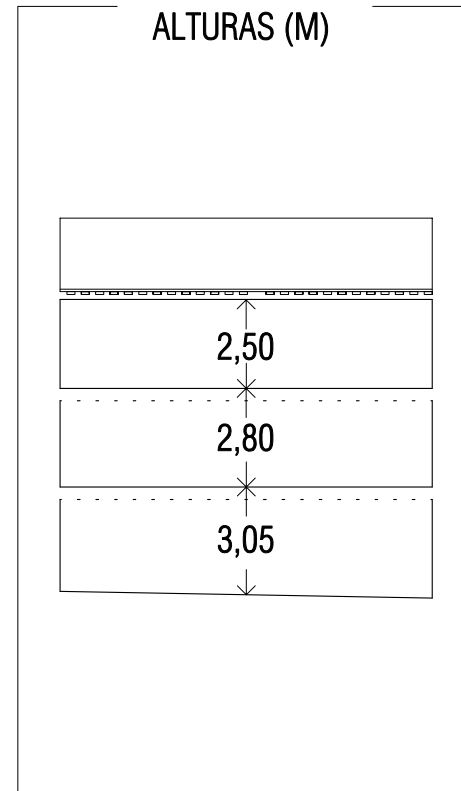


Esc 1:300

ESQUEMA



ALTURAS (M)



3B

Entorno de Romanilla.

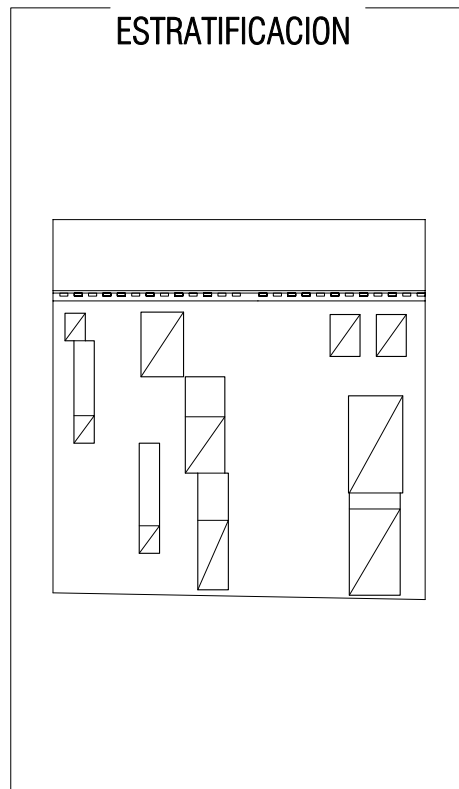
Cjon/ Castillejos nº3

Edificación entre medianeras.

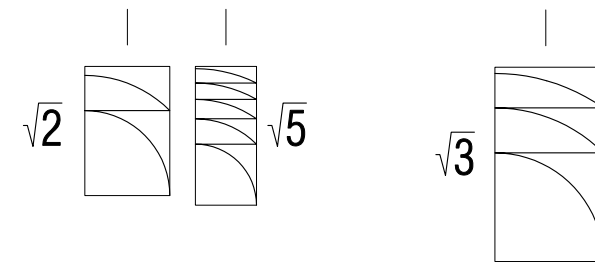
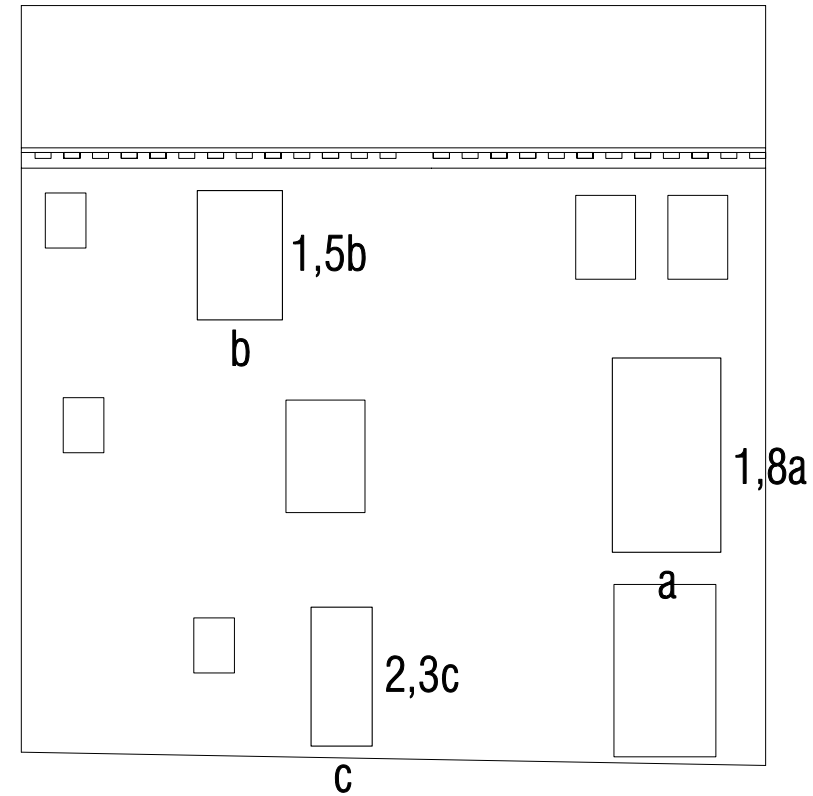
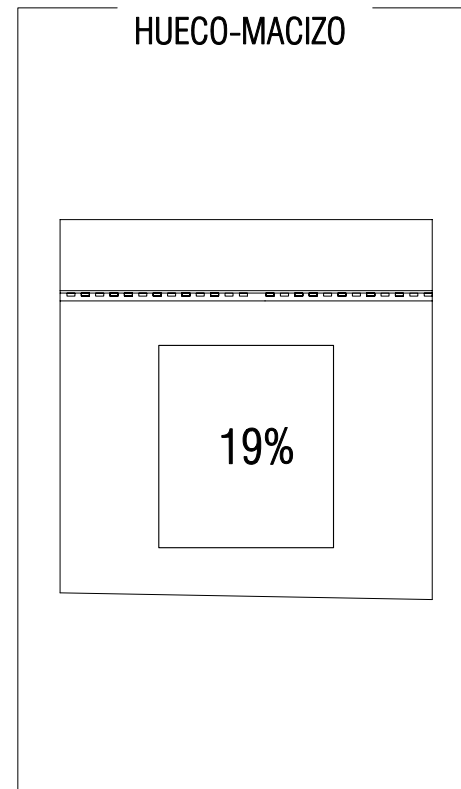
Casa patio.

1

ESTRATIFICACION



PORCENTAJE HUECO-MACIZO




a= 1,50 M

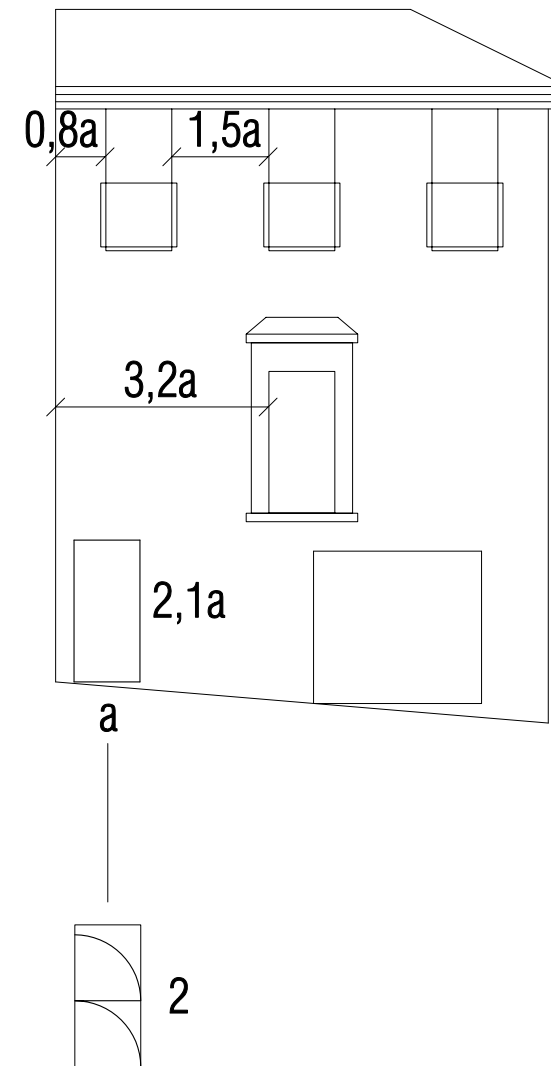
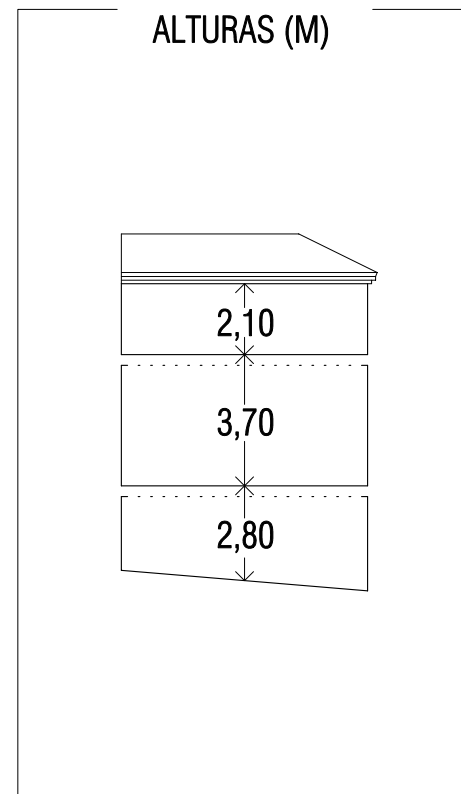

b= 1,20 M

c= 0,85 M

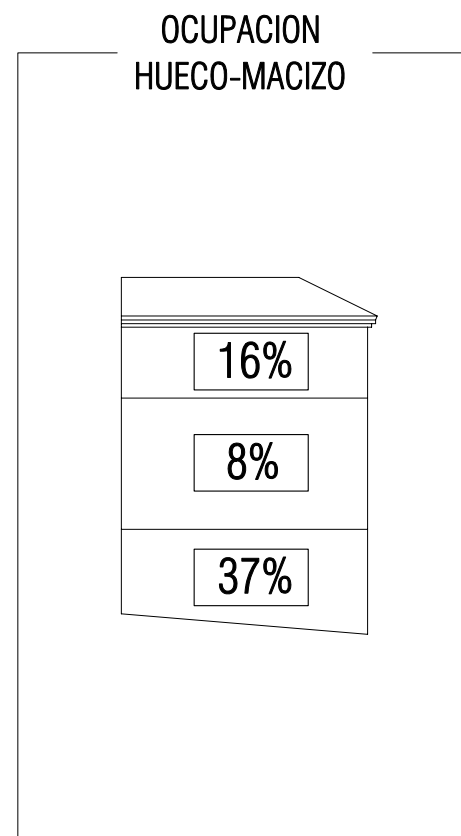
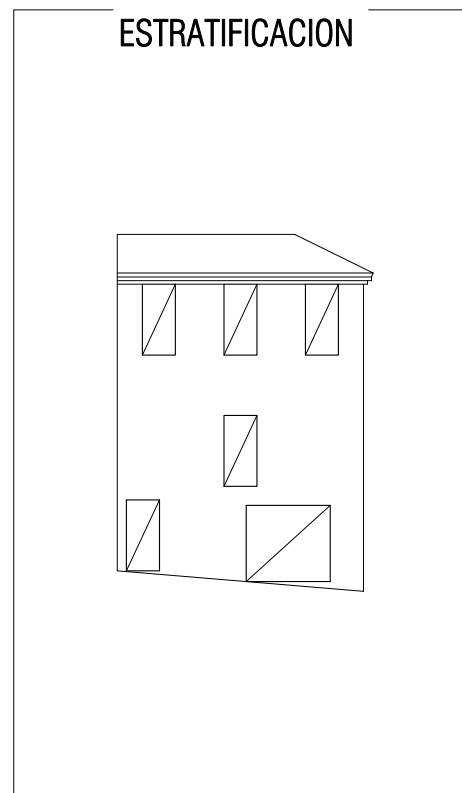
Esc 1:150



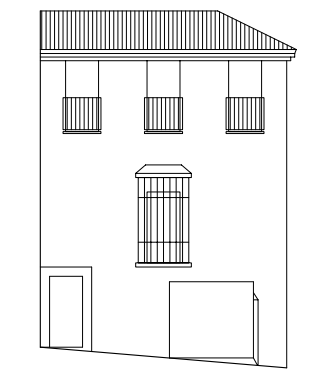

Esc 1:300



3A
 Antequeruela Baja
 Calle Plegadero Bajo nº 20
 Edificio en esquina
 Casa patio 7

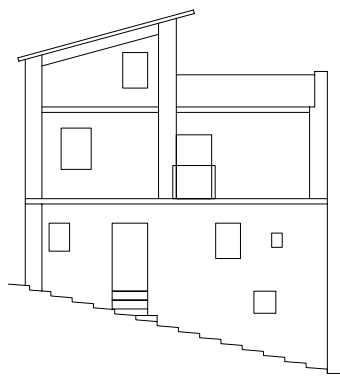


a = 0,96 M
 b = 0,85 M
 Esc 1:150

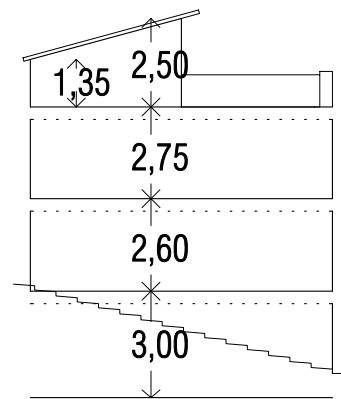


Esc 1:300

ESQUEMA



ALTURAS (M)



3A

Antequeruela Baja

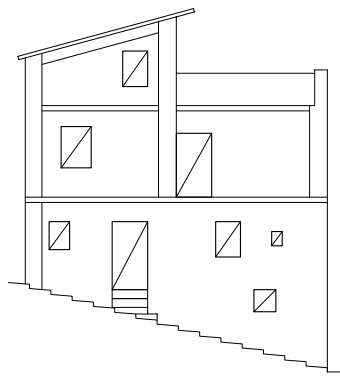
Callejón del Perro

Edificio en esquina

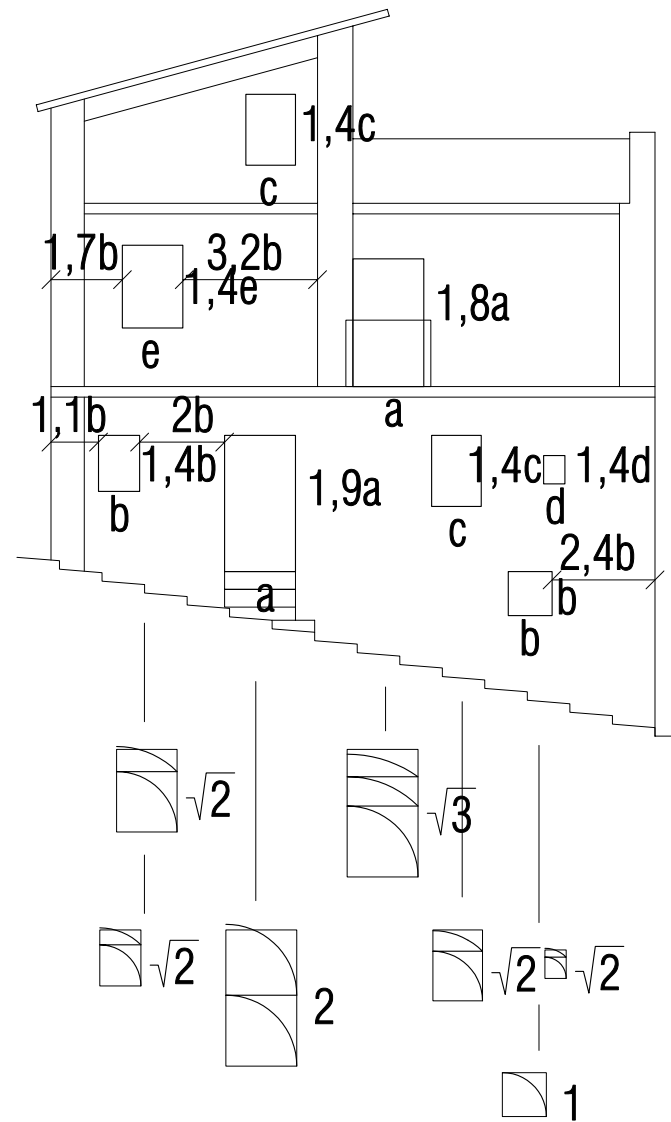
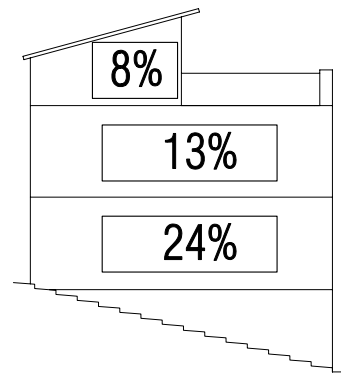
Vivienda unifamiliar

6


ESTRATIFICACION



OCUPACION HUECO-MACIZO

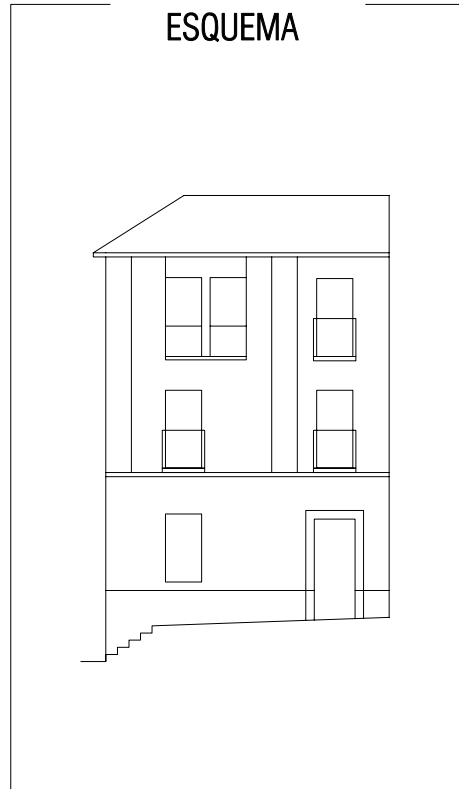


a= 1,00 M
b= 0,60 M
c= 0,70 M
d= 0,30 M
e= 0,85 M
Esc 1:150

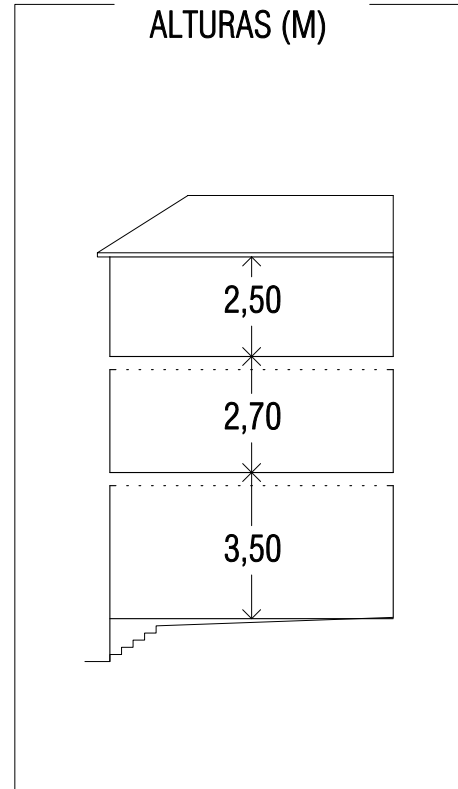


Esc 1:300

ESQUEMA



ALTURAS (M)

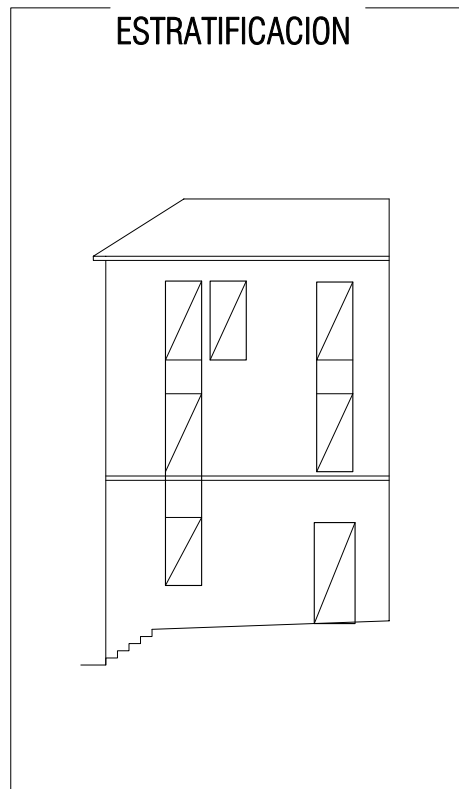


3A

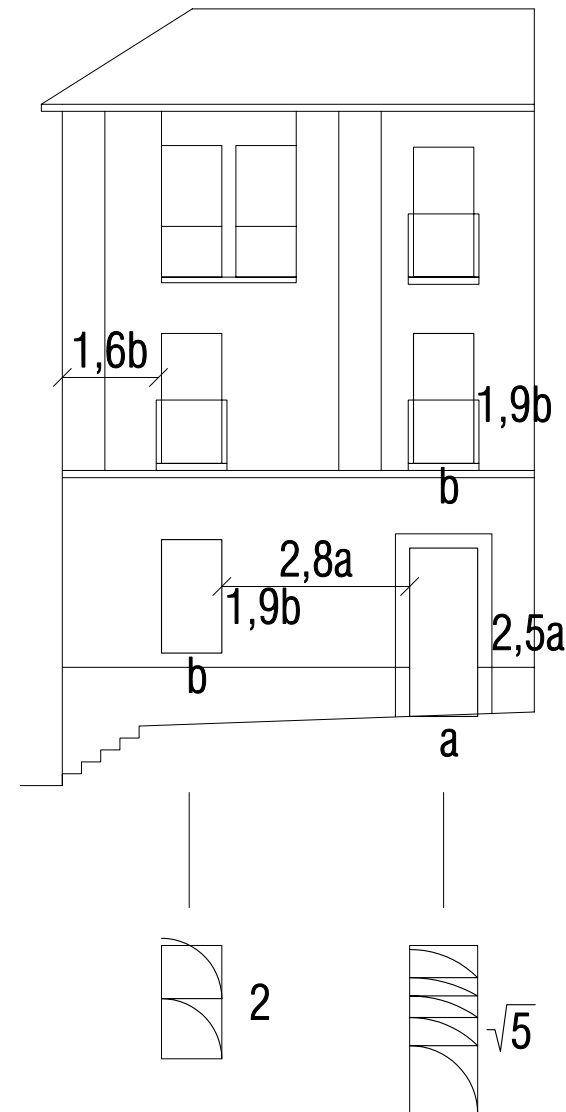
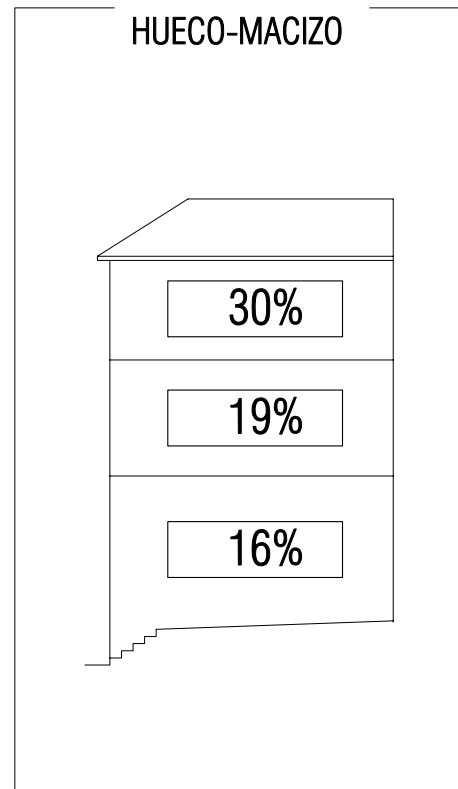
Antequeruela Baja
 Calle Huerta de San Cecilio nº1
 Edificio en esquina
 Casa patio

5

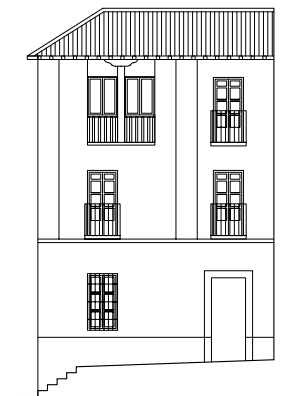
ESTRATIFICACION



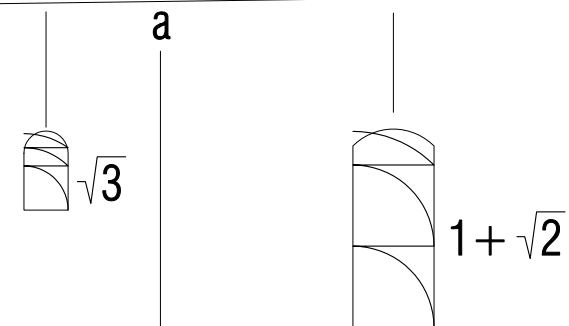
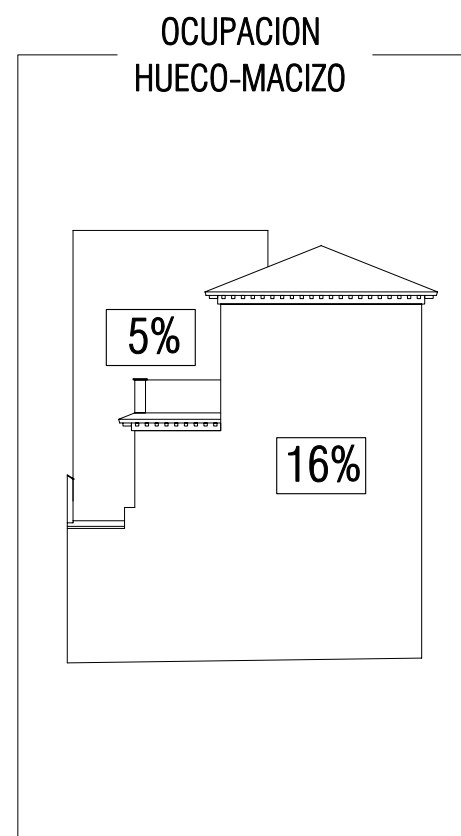
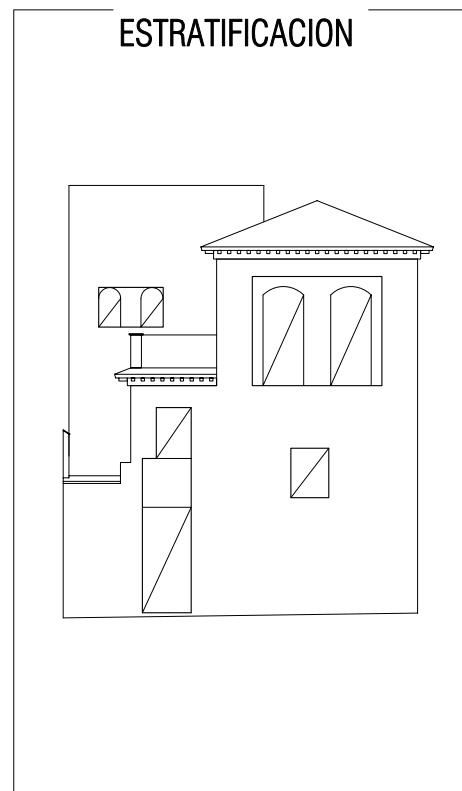
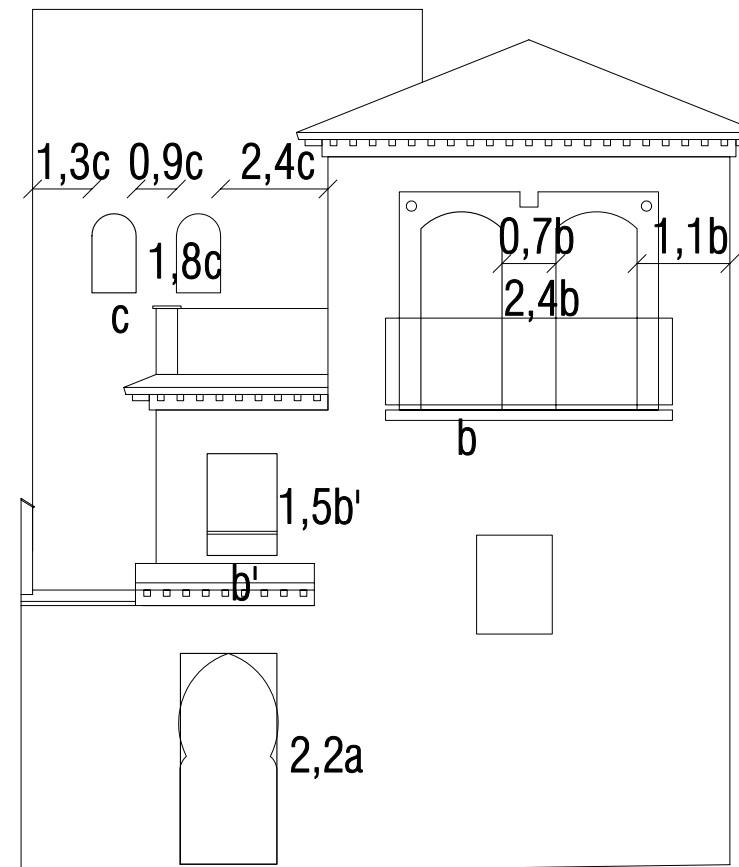
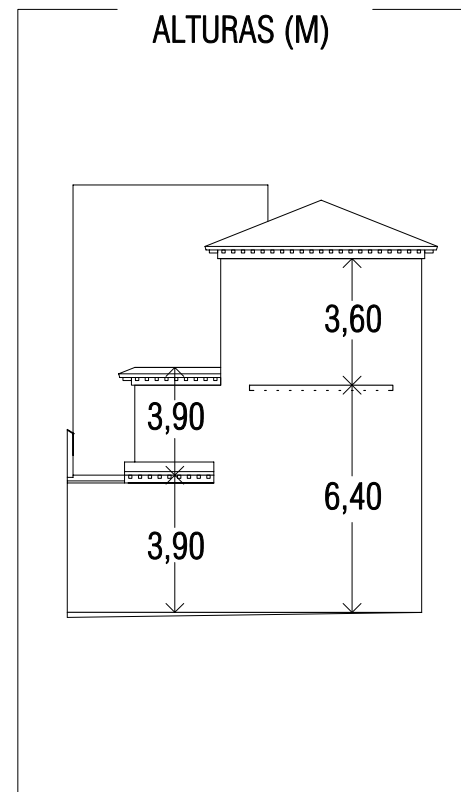
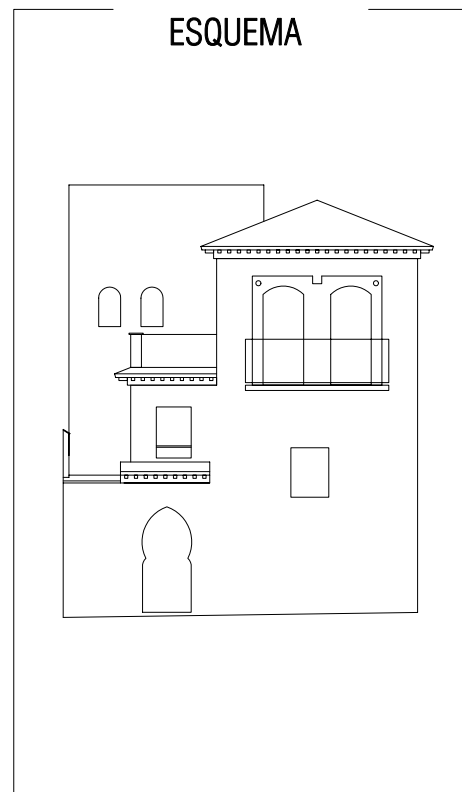
OCUPACION
HUECO-MACIZO



$a = 0,96 \text{ M}$
 $b = 0,85 \text{ M}$
 Esc 1:150





Esc 1:300

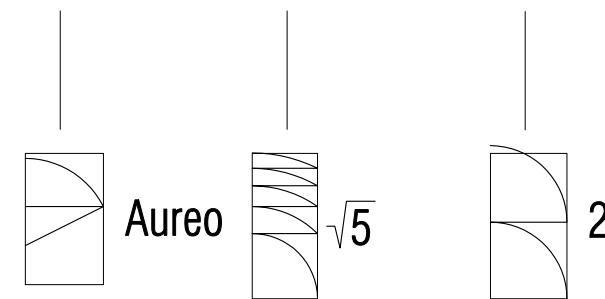
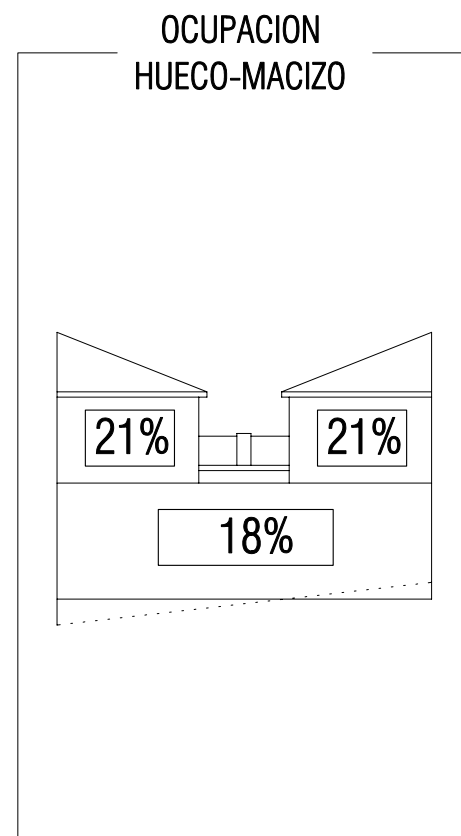
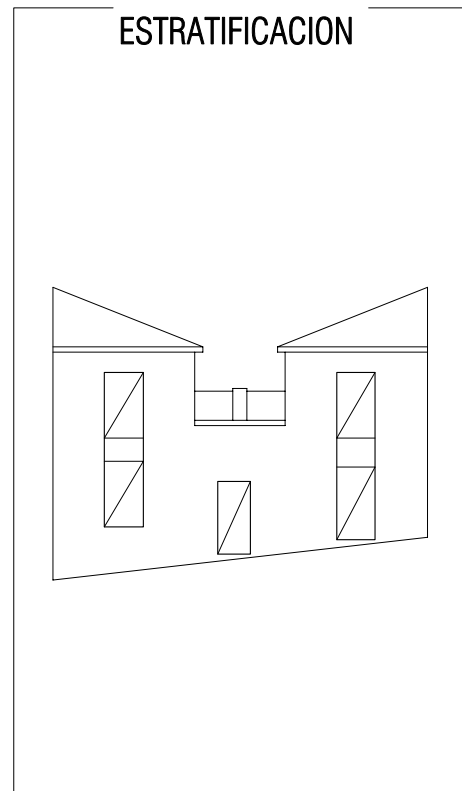
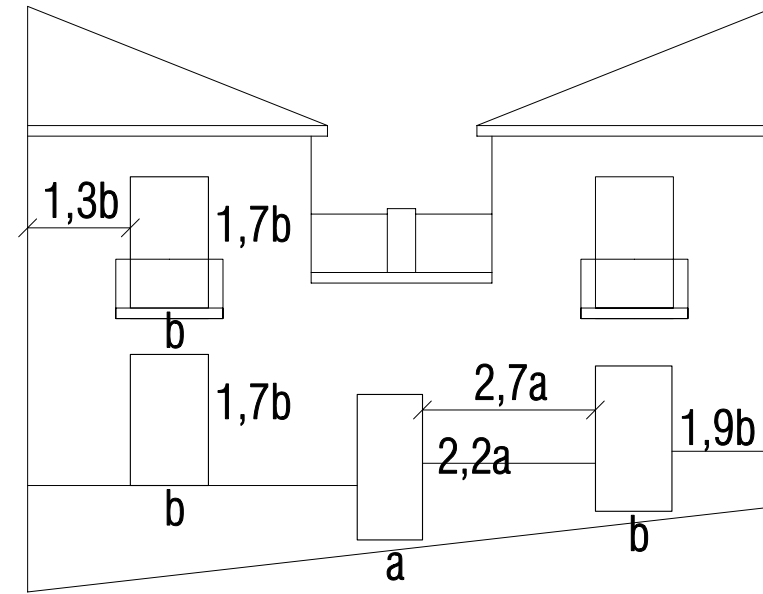
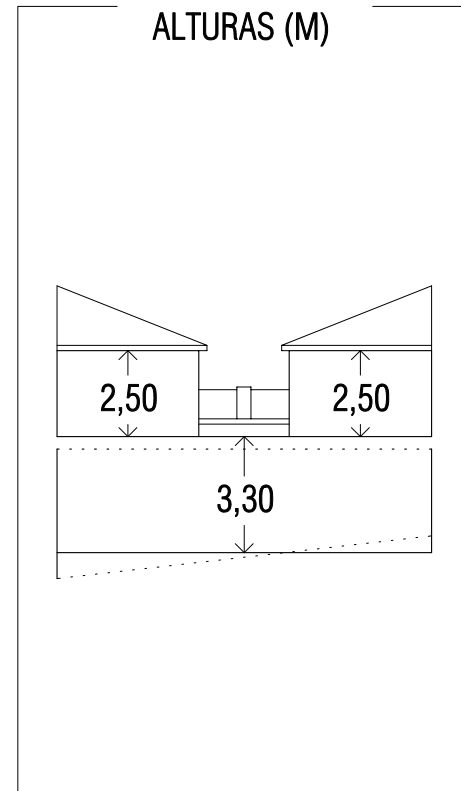
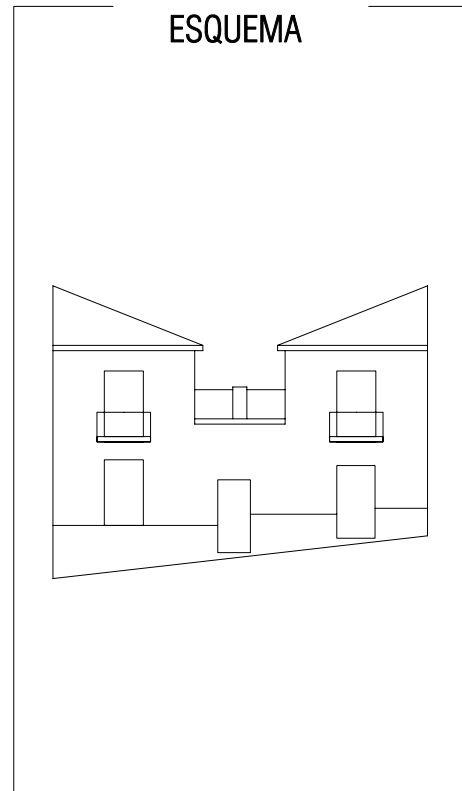


a= 1,40 M
b= 1,15 M
b'= 1,00 M
c= 1,10 M
Esc 1:150

3A
Antequeruela Baja
Plaza de San Cecilio s/n
Edificación entre medianeras
Vivienda unifamiliar **4**




Esc 1:300



a= 0,92 M
b= 1,10 M
Esc 1:150

3A
Antequeruela Baja
Calle Plegadero Alto nº13
Edificación entre medianeras
Vivienda unifamiliar **3**

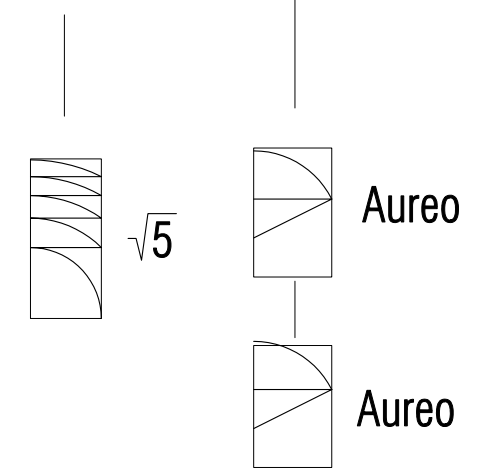
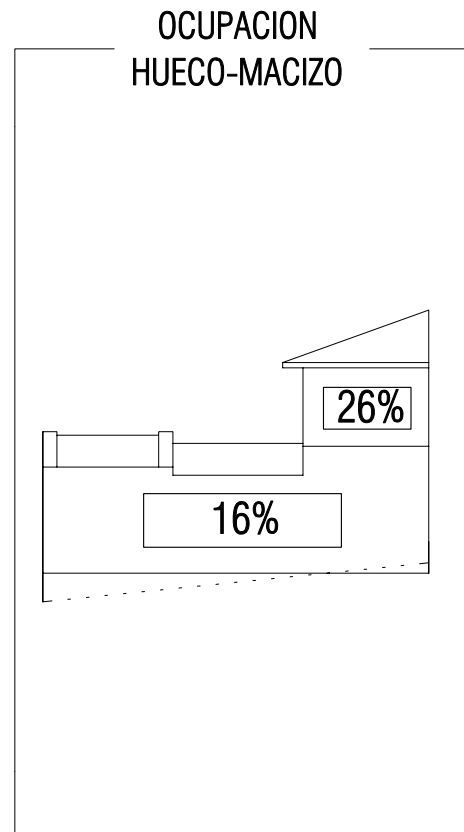
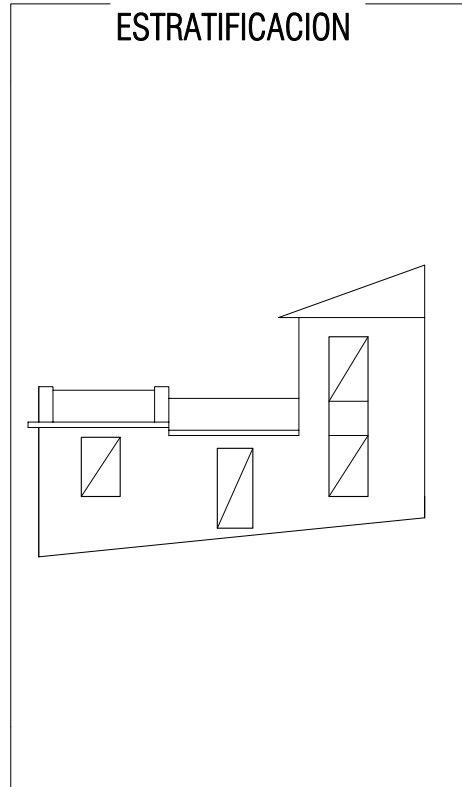
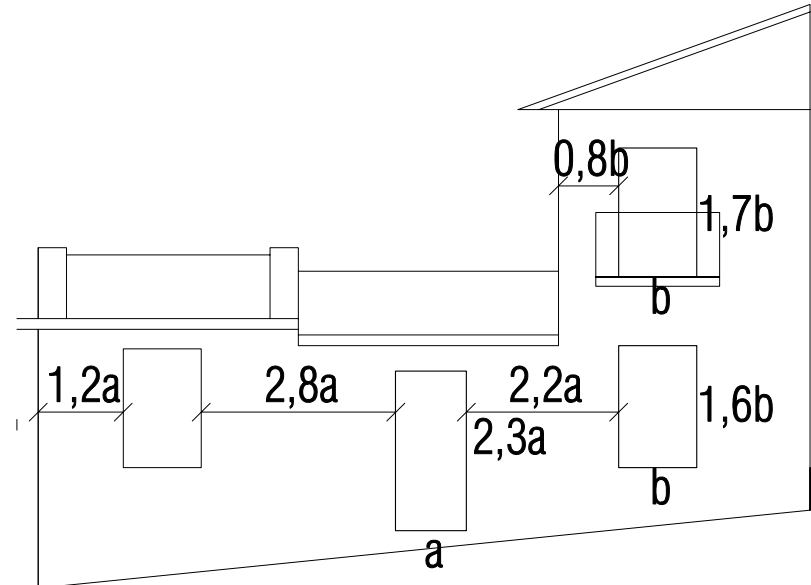
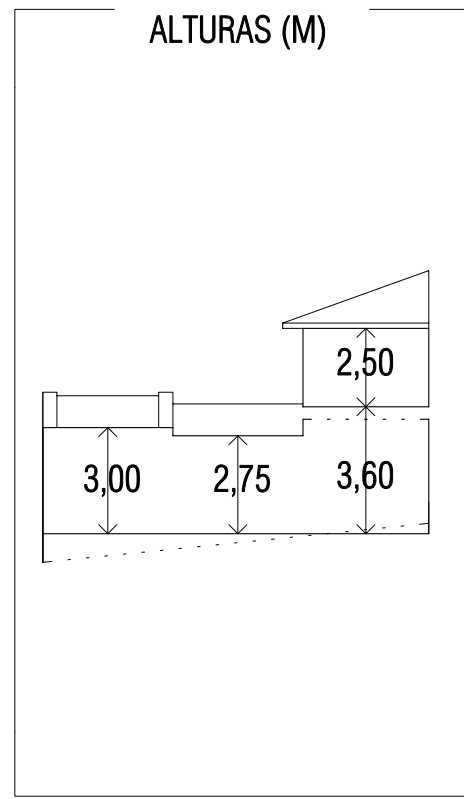
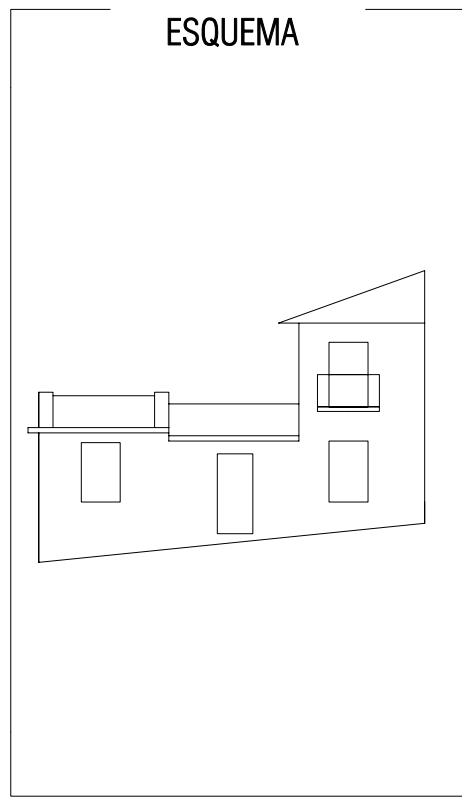


Esc 1:300

3A

Antequeruela Baja
Calle Plegadero Alto nº26
Edificación en esquina
Vivienda unifamiliar.

2



Aureo
Aureo

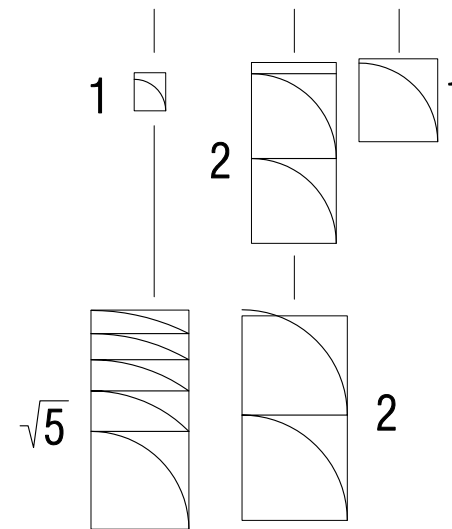

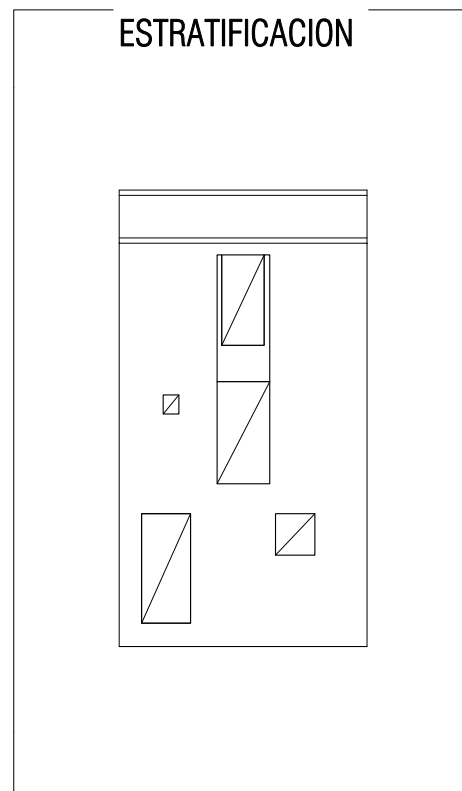
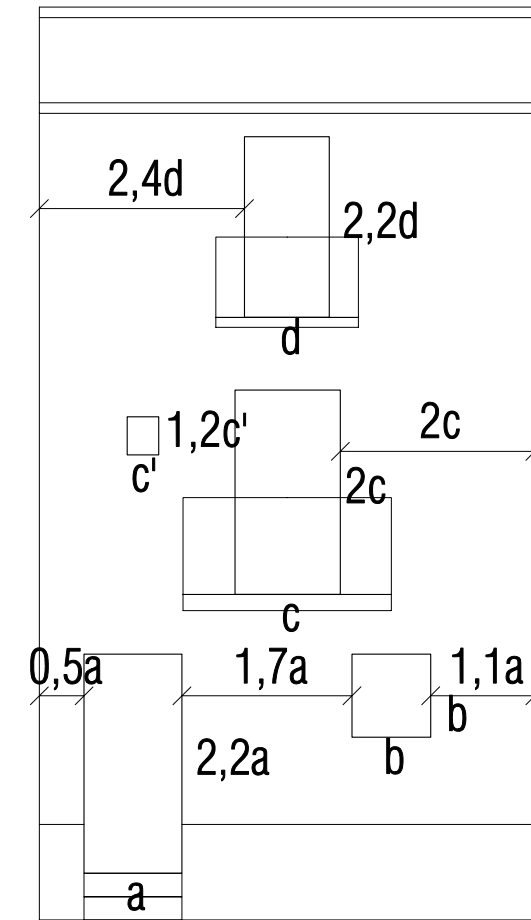
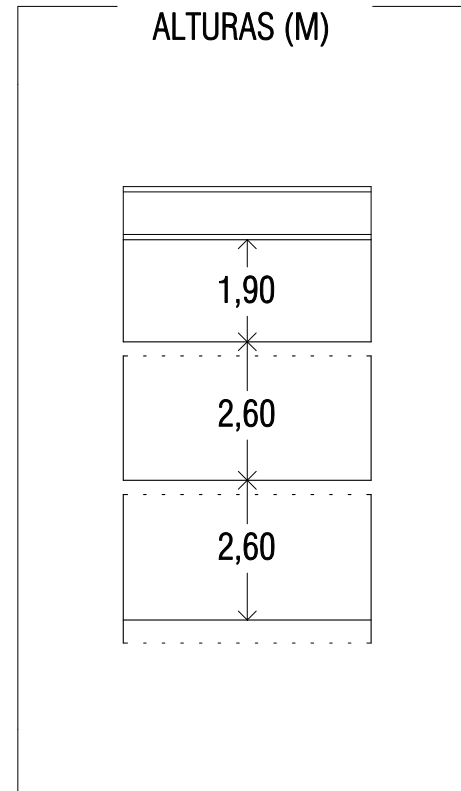
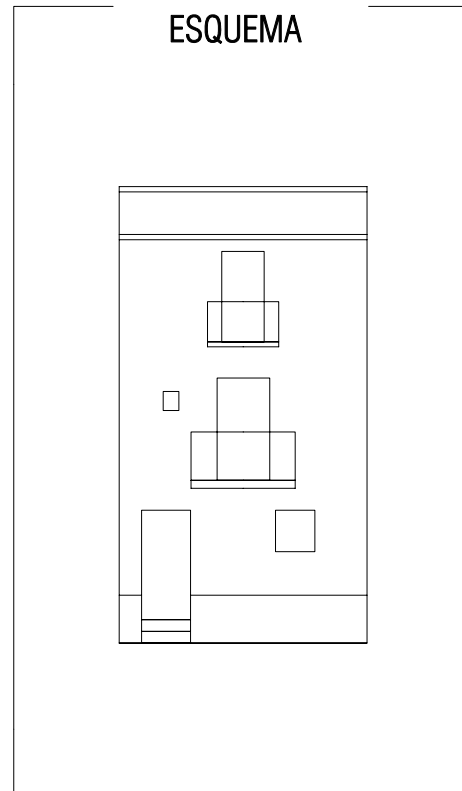
a= 1,00 M
b= 1,10 M
Esc 1:150



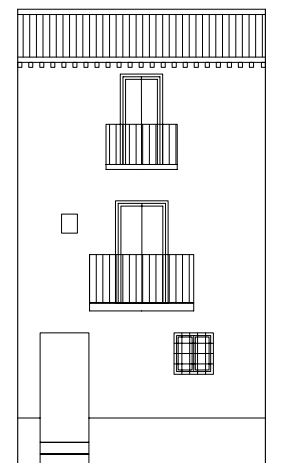
Esc 1:300

Antequeruela Baja
 Placeta Puerta del Sol nº4
 Edificación entre medianeras
 Vivienda unifamiliar.

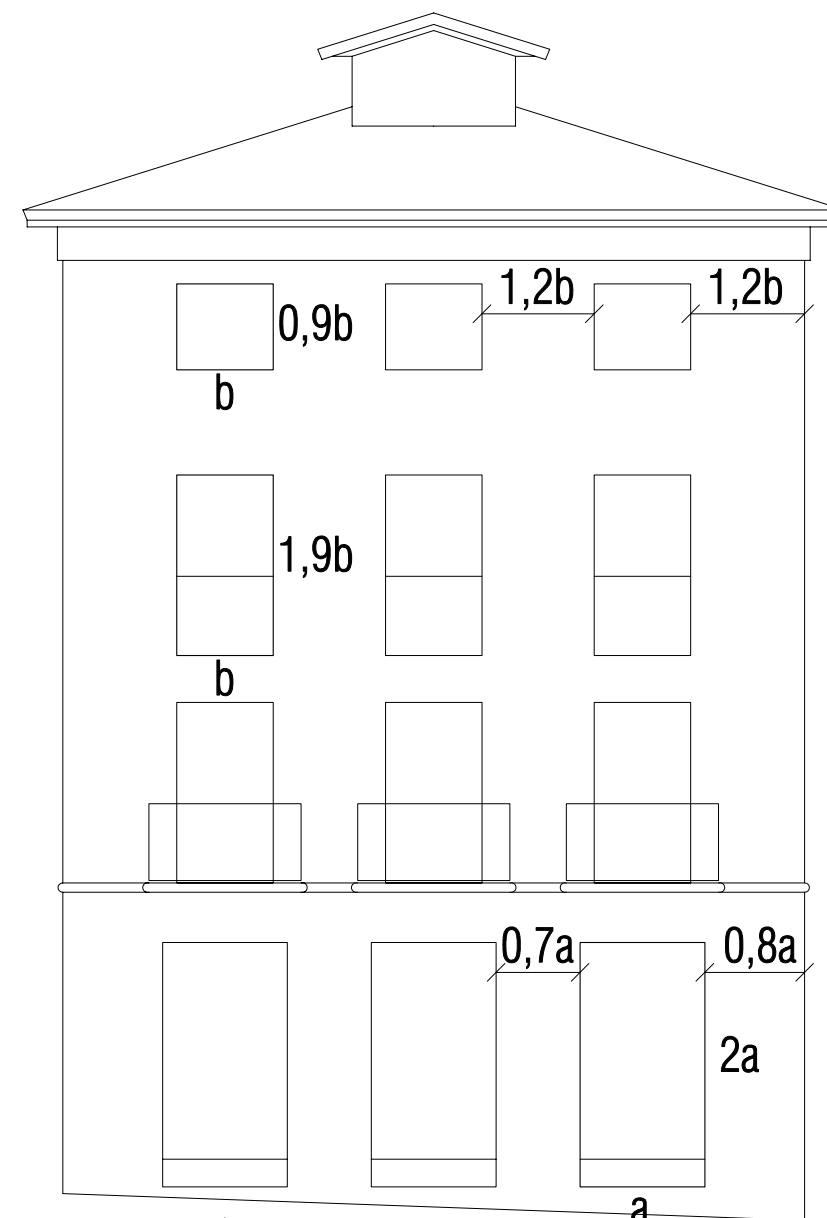
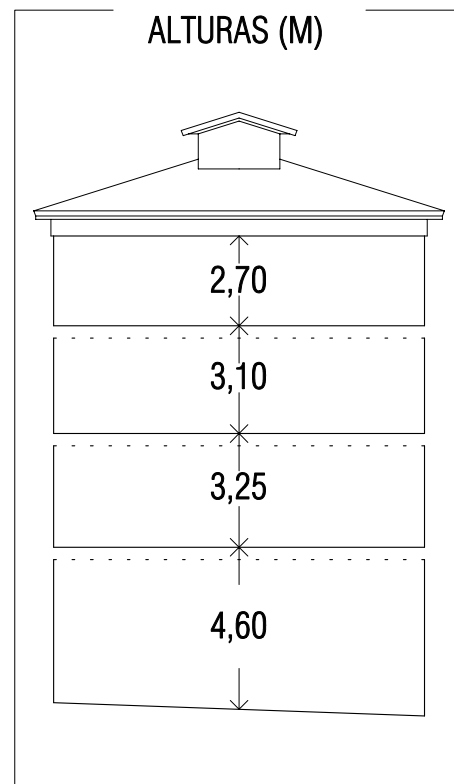
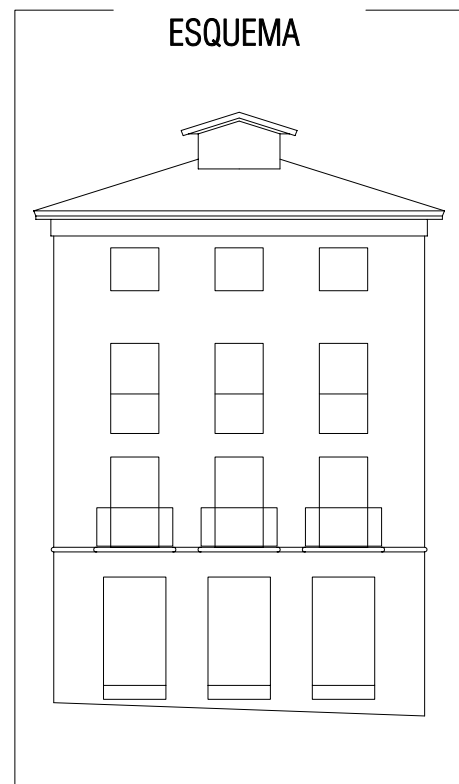
1



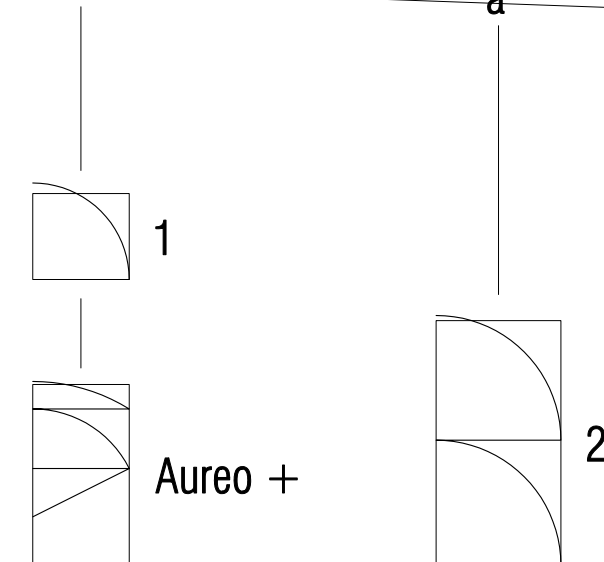
a= 0,92 M
 b= 0,74 M
 c= 1,00 M
 c'=0,30 M
 d= 0,80 M
 Esc 1:100




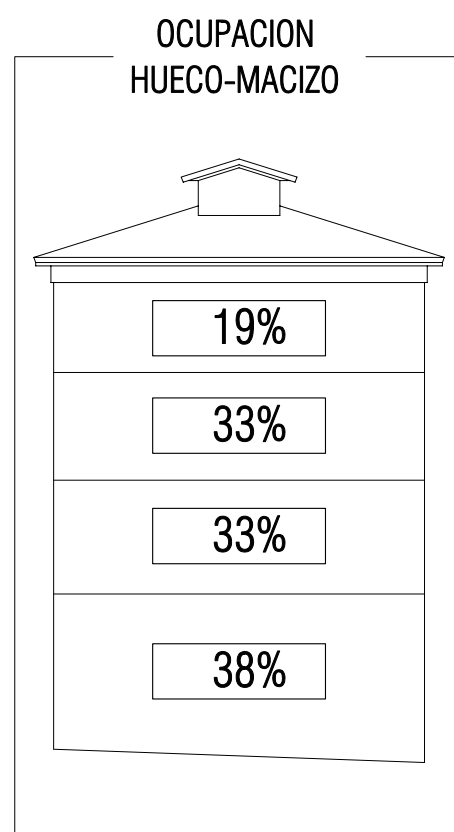
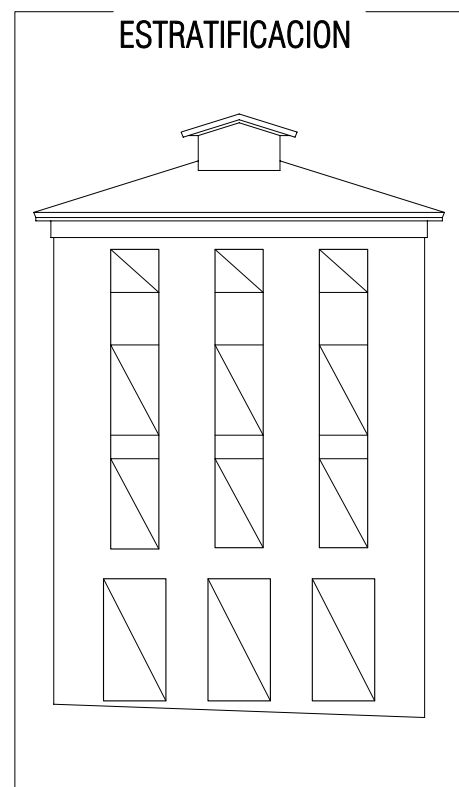
Esc 1:200



a = 1,80 M
b = 1,40 M
Esc 1:150



2D
Entorno Reyes Católicos.
Plaza Poeta Luis Rosales s/n
Cabecera de Manzana
Inmueble de renta. 1



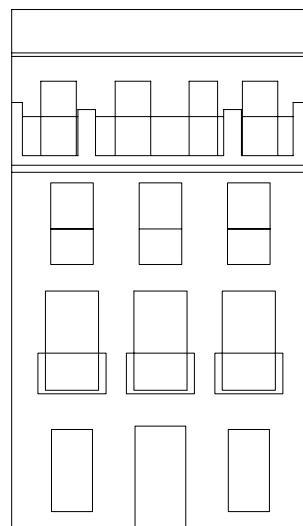
Esc 1:300

2C

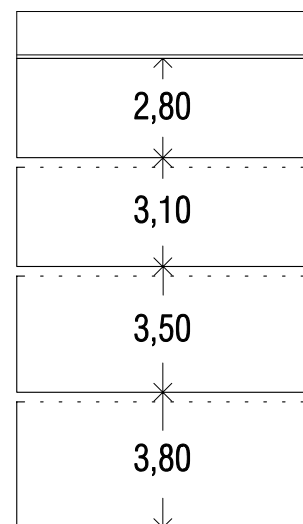
Barrio de San Matias.
C/Escudo del Carmen nº10
Edificación entre medianeras.
Inmueble de renta.

3


ESQUEMA



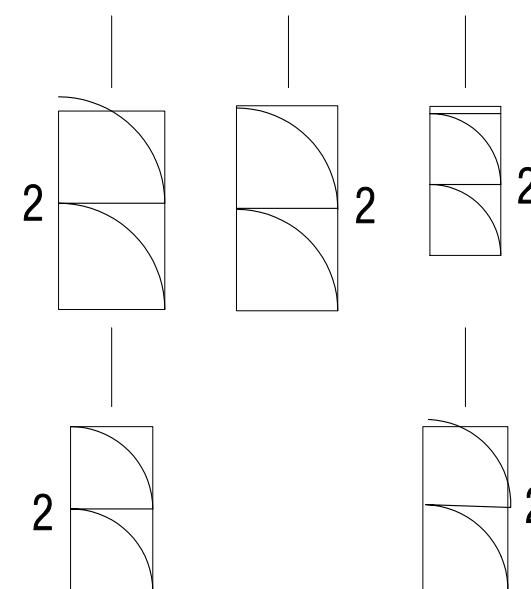
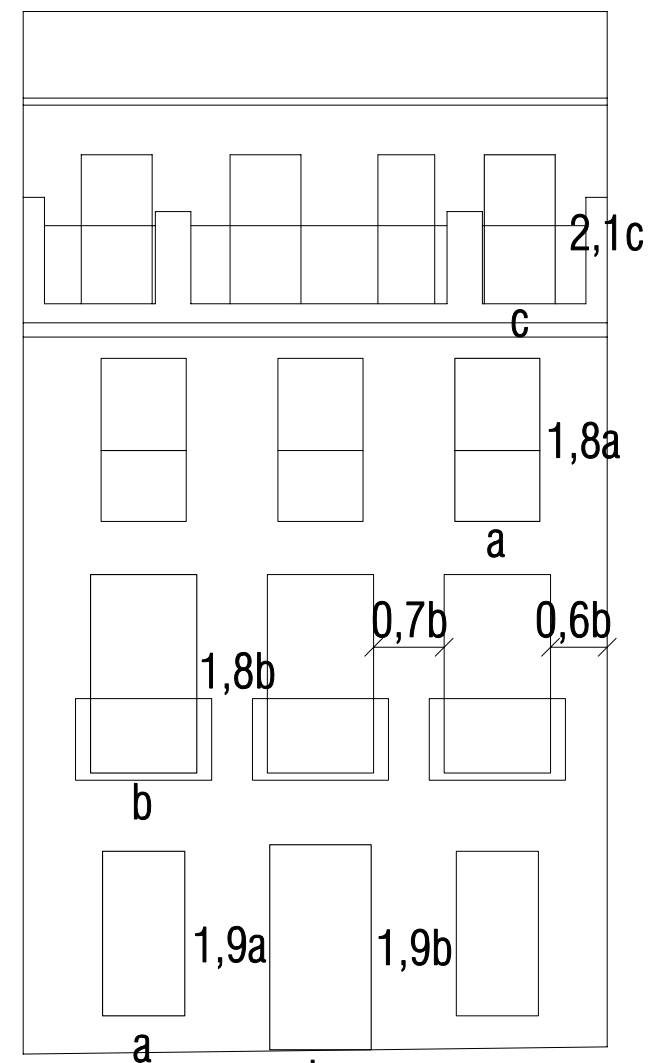

ALTURAS (M)




ESTRATIFICACION



OCUPACION HUECO-MACIZO



a= 1,20 M
b= 1,50 M
c= 1,00 M
Esc 1:150



Esc 1:300

2C

Barrio de San Matias.

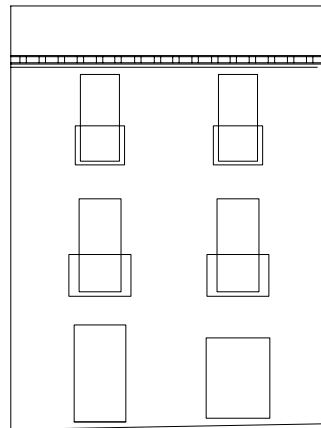
C/Escudo del Carmen nº8

Edificación entre medianeras.

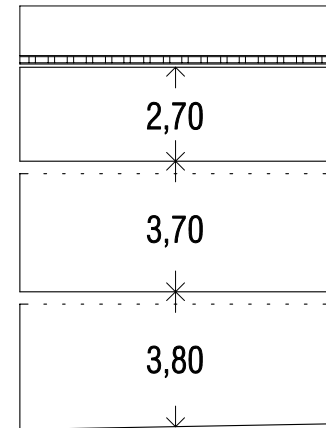
Inmueble de renta.

2

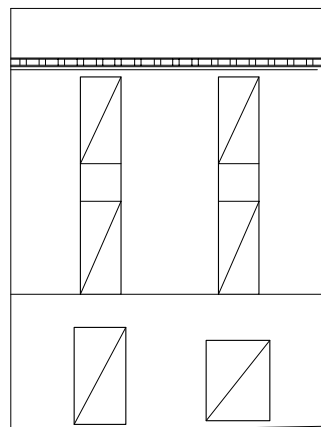
ESQUEMA



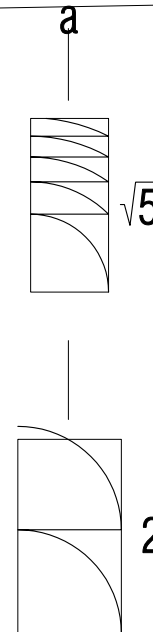
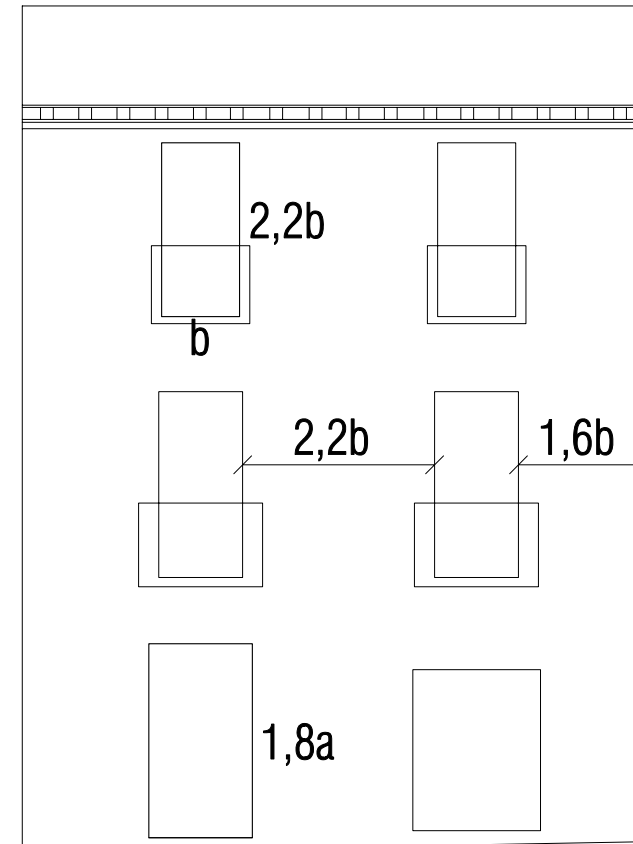

ALTURAS (M)




ESTRATIFICACION



OCUPACION HUECO-MACIZO



a= 1,50 M
b= 1,20 M
Esc 1:150




Esc 1:300

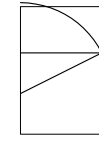
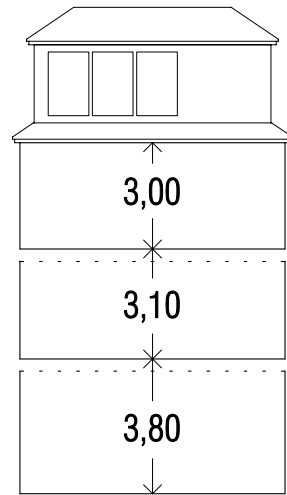
2C

Barrio de San Matias.
C/Cuadro de San Antonio nº2
Edificio cabecera de manzana.
Inmueble de renta. 1

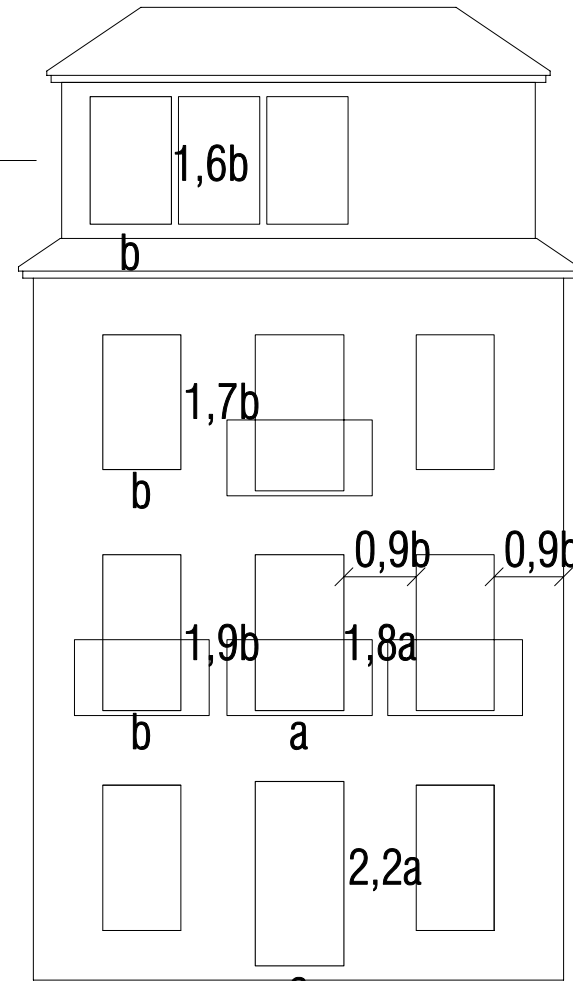
ESQUEMA




ALTURAS (M)



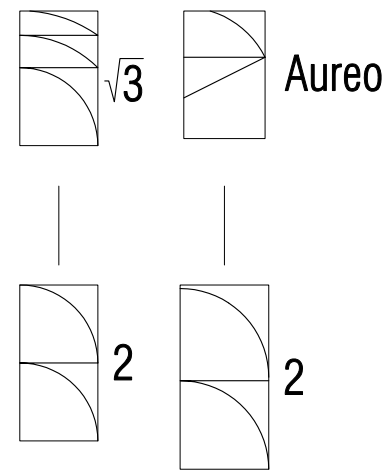

Aureo




ESTRATIFICACION



OCUPACION HUECO-MACIZO



a= 1,20 M
b= 1,10 M
Esc 1:150



Esc 1:300

2B

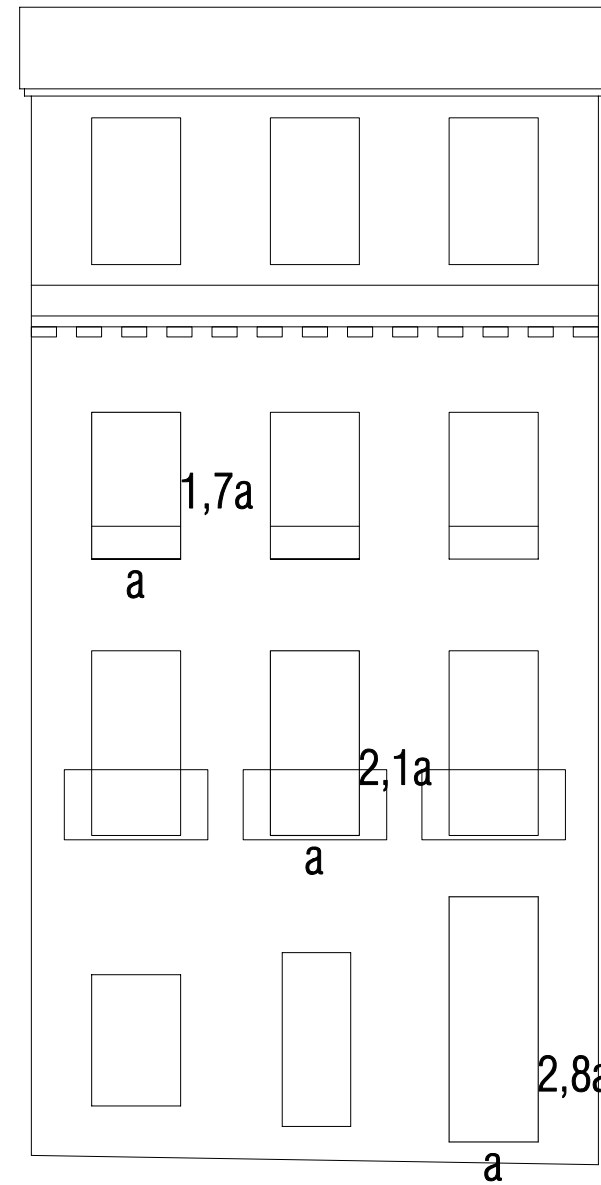
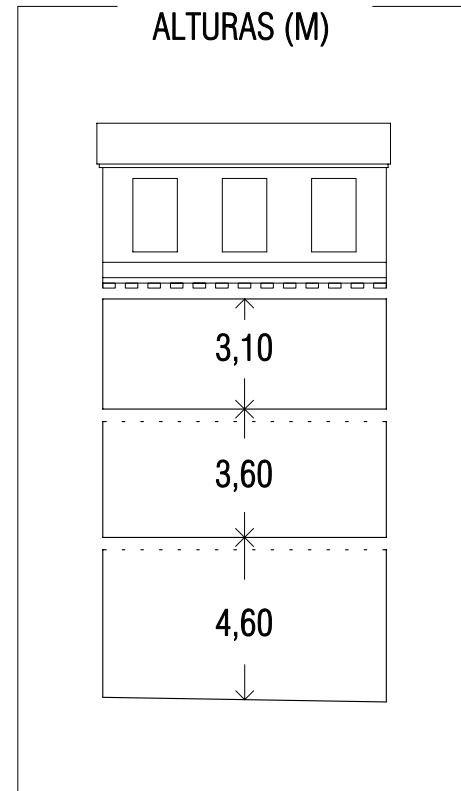
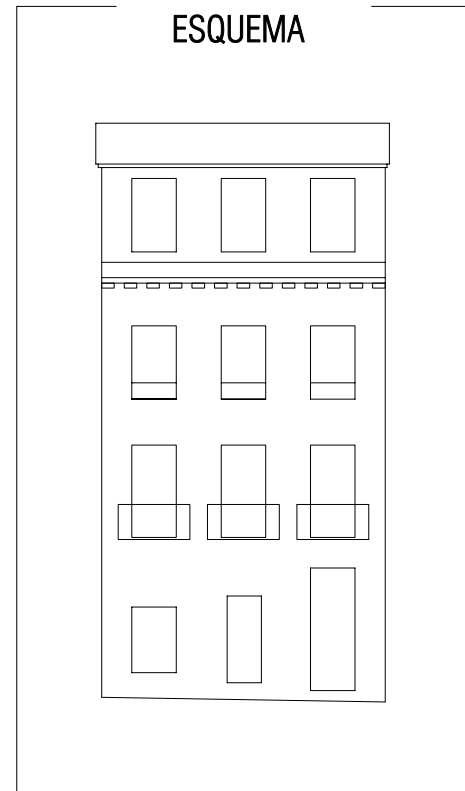
Entorno de Romanilla.

Cjon/ Lucena nº4


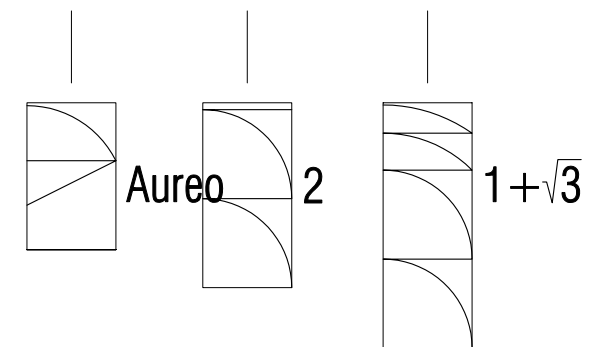
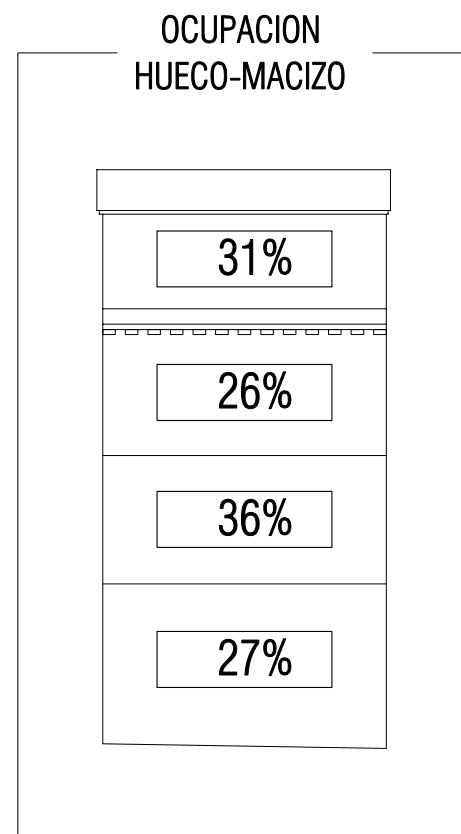
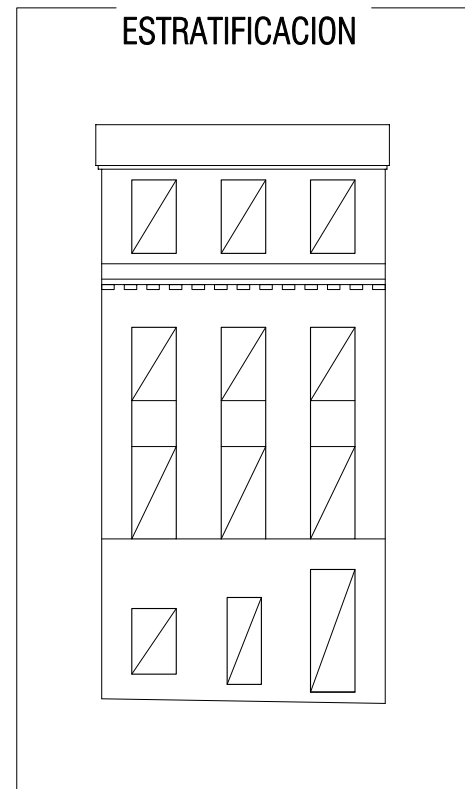
Edificación en esquina.

Inmueble de renta.

3




a = 1,25 M
Esc 1:150

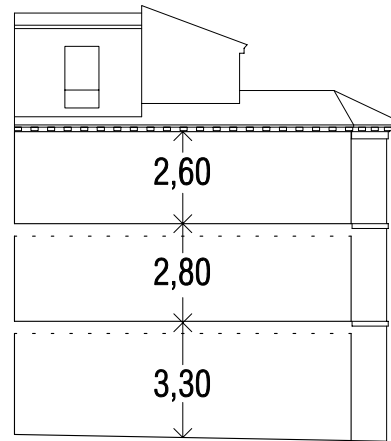


Esc 1:300

ESQUEMA



ALTURAS (M)



2B

Entorno de Romanilla.

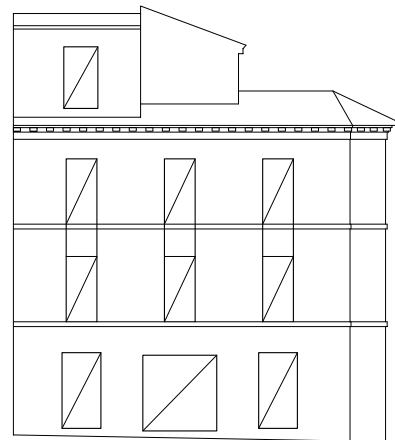
Placeta de Castillejos nº3

Edificación en esquina.

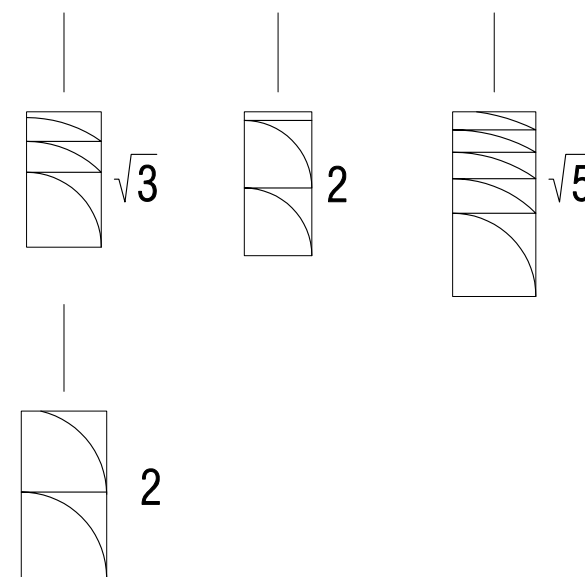
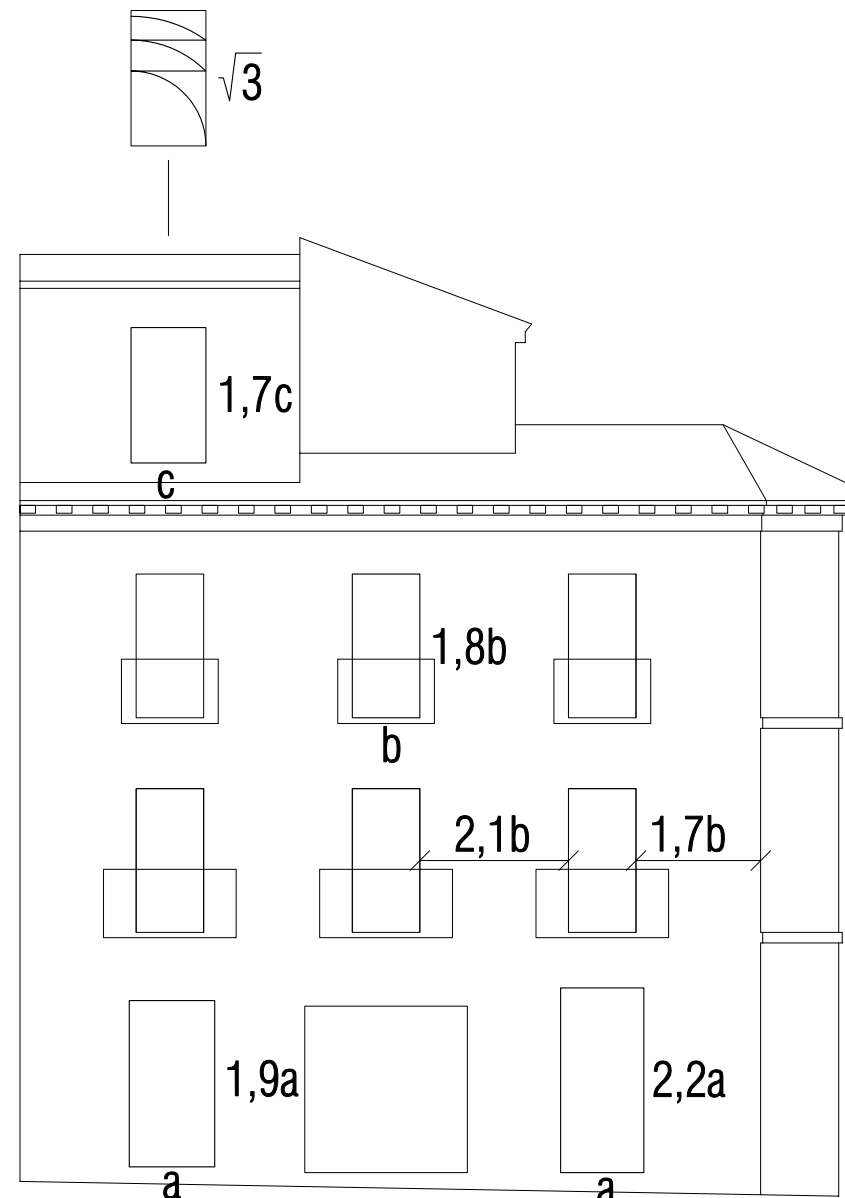
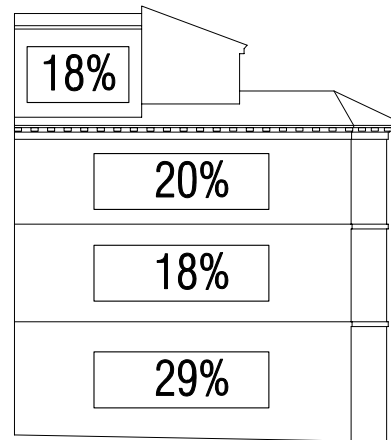
Inmueble de renta.

2

ESTRATIFICACION



OCUPACION HUECO-MACIZO

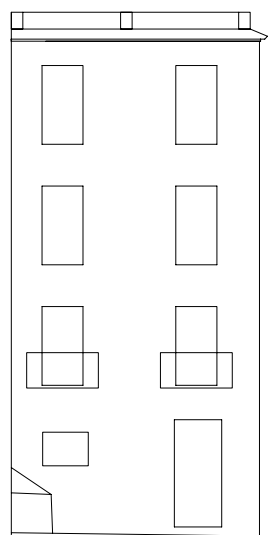


a= 1,20 M
b= 1,00 M
c= 1,10 M
Esc 1:150

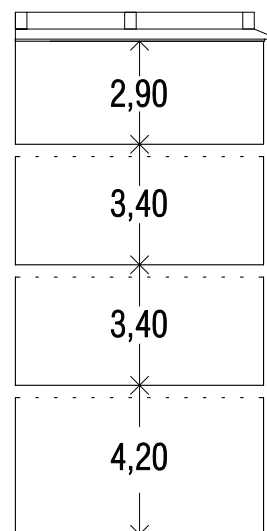


Esc 1:300

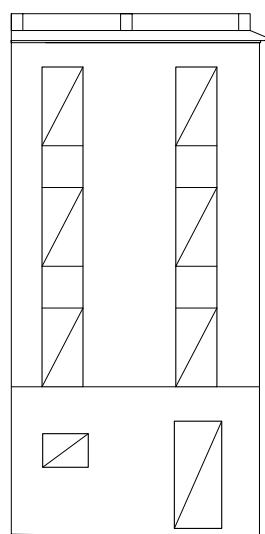
ESQUEMA



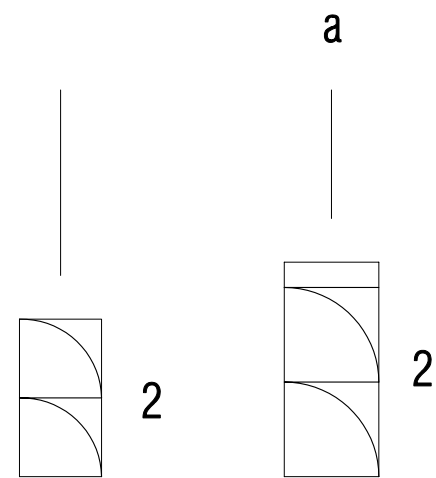
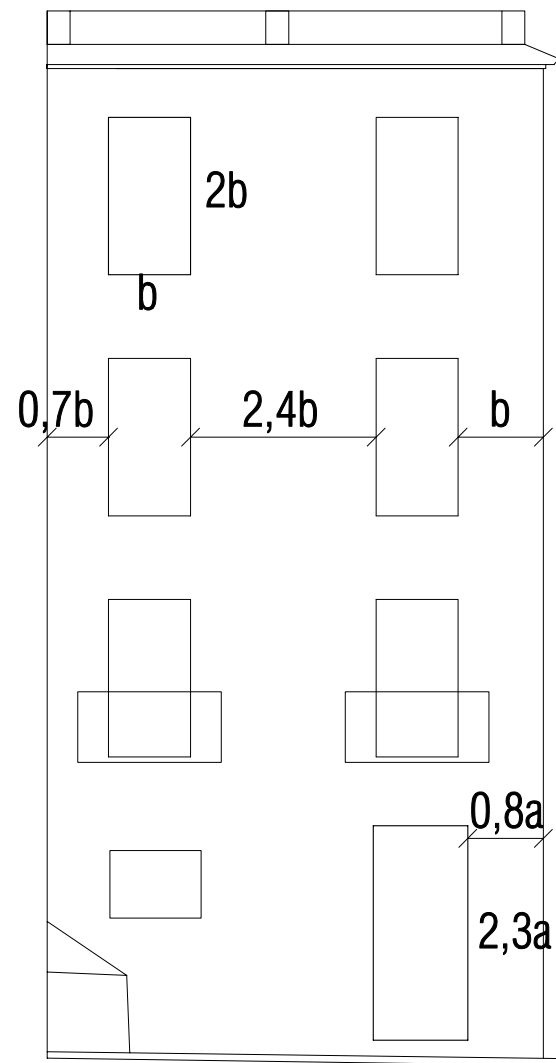

ALTURAS (M)



ESTRATIFICACION



OCUPACION HUECO-MACIZO

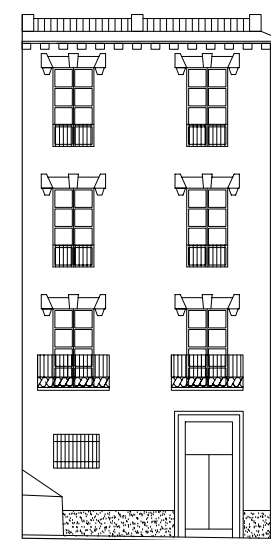


a = 1,35 M
 b = 1,20 M
 Esc 1:150

2B

Entorno de Romanilla.
 C/Horno de Marina nº13.
 Edificación entre medianeras.
 Inmueble de renta.

1



Esc 1:300

2A

Barrio de la Magdalena.

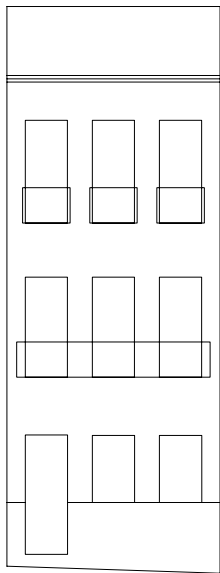
C/Jardines nº21

Edificación entre medianeras.

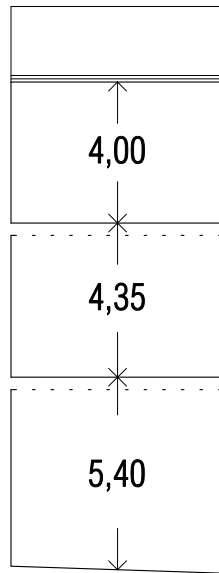
Inmueble de renta.

3

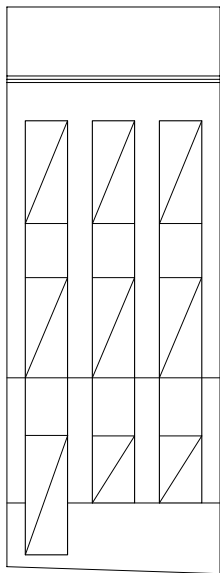
ESQUEMA




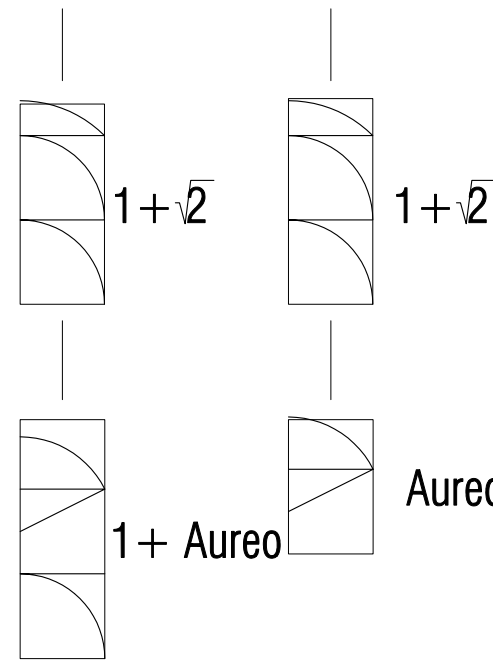
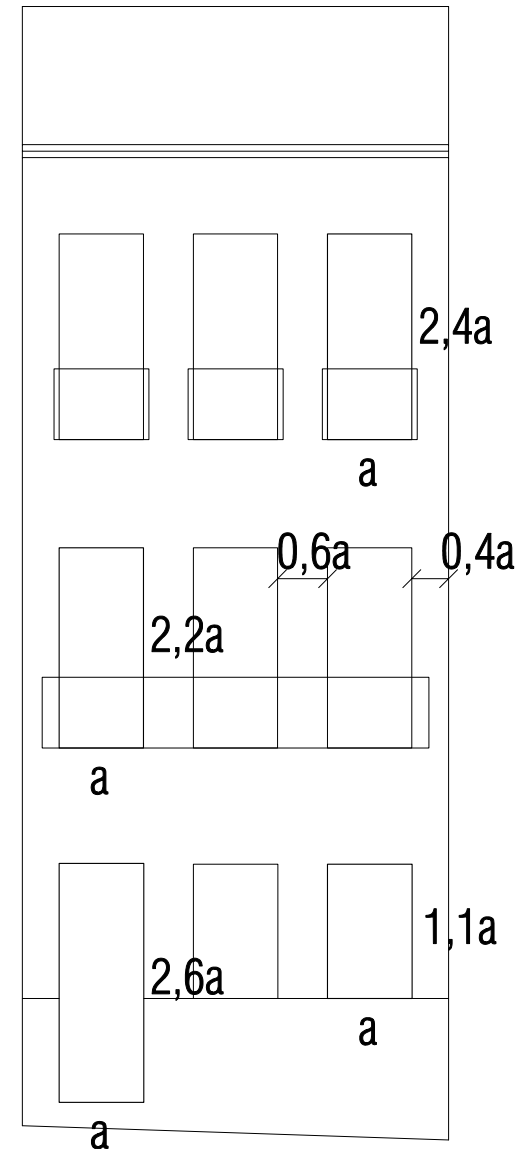

ALTURAS (M)



ESTRATIFICACION



OCUPACION HUECO-MACIZO



Esc 1:300

2A


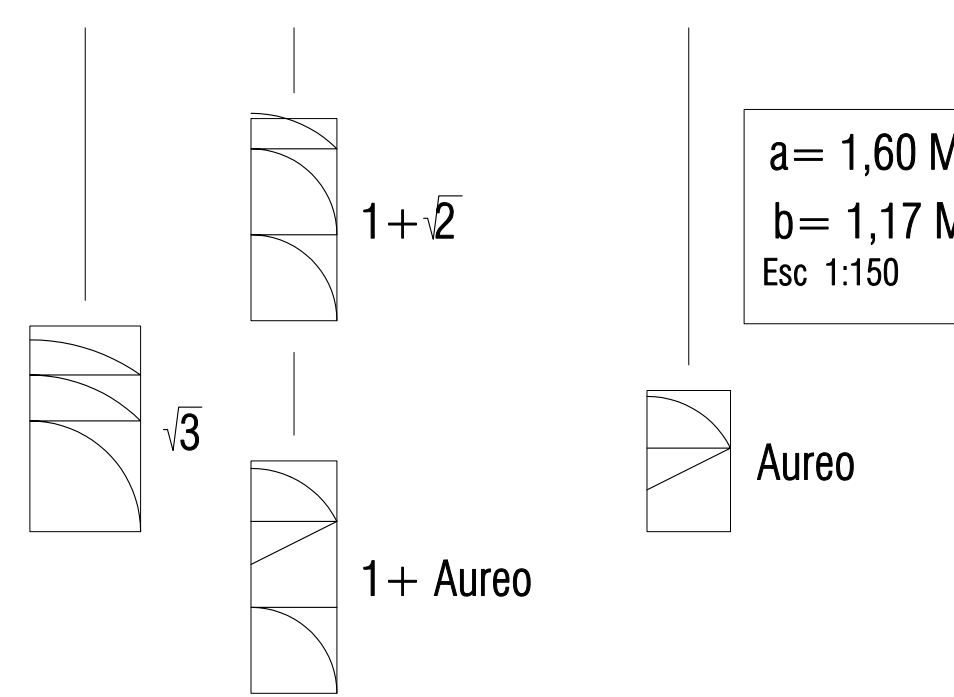
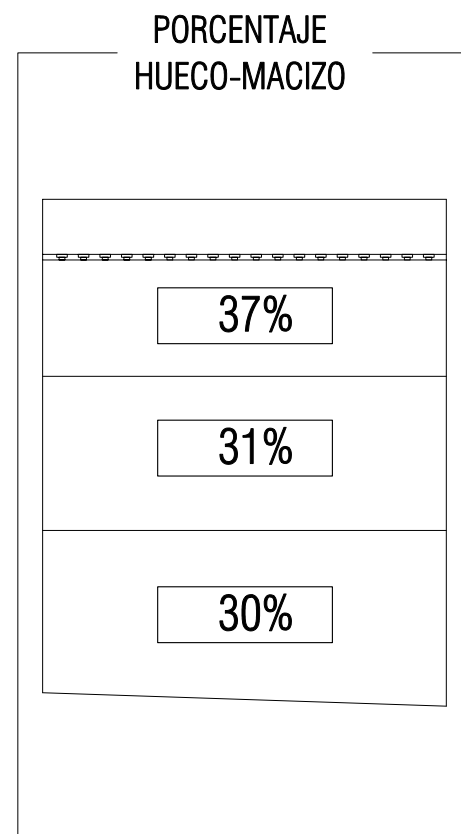
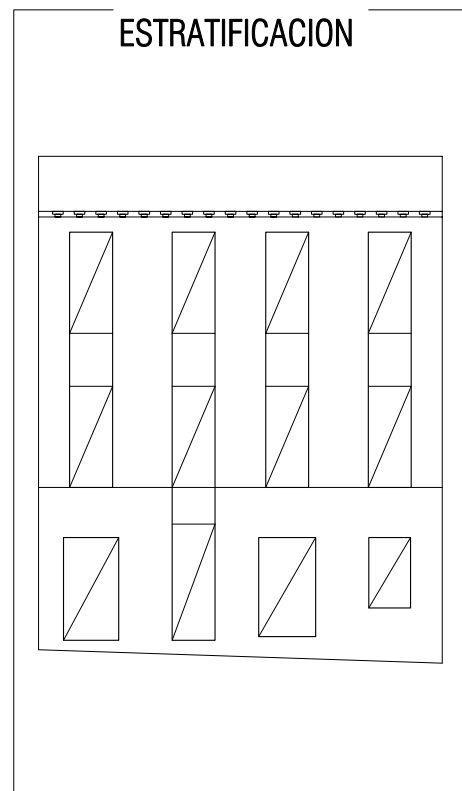
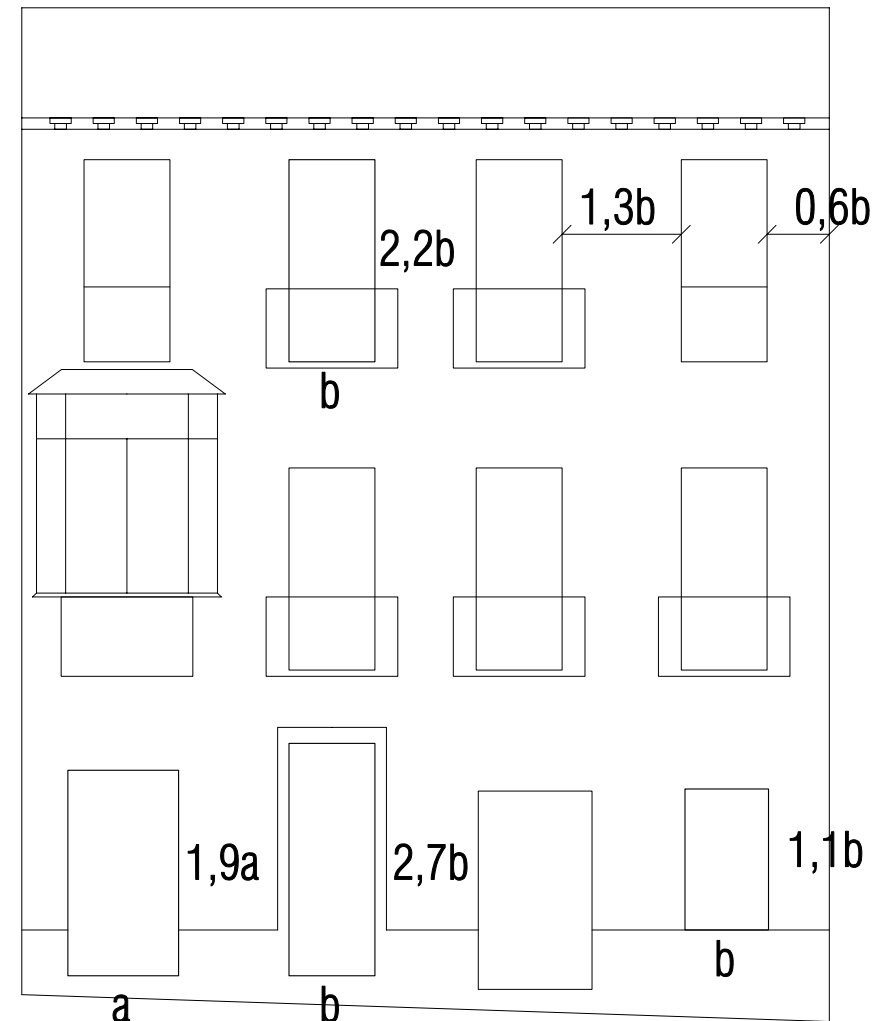
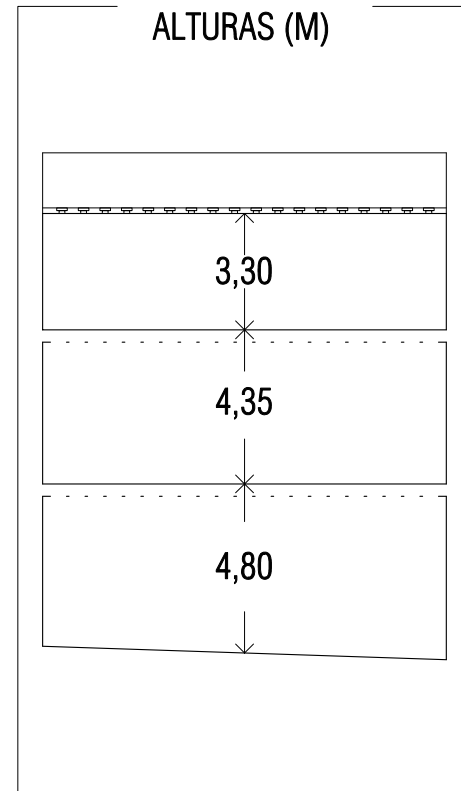
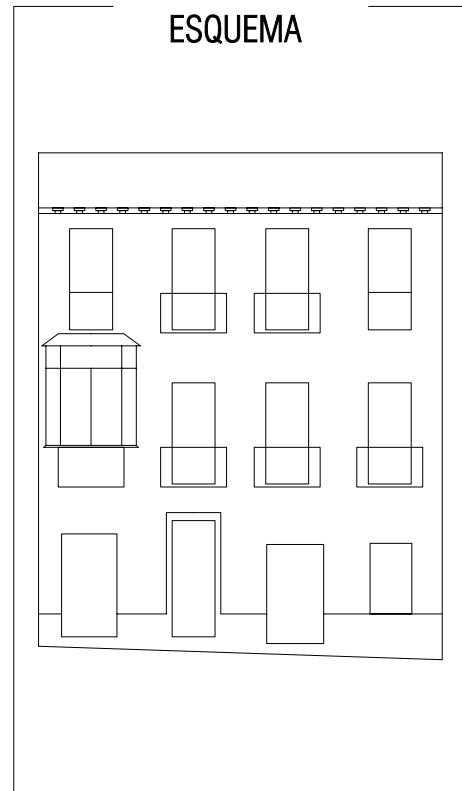
Barrio de la Magdalena.

C/Jardines nº19

Edificación entre medianeras.

Inmueble de renta.

2



Esc 1:300

2A

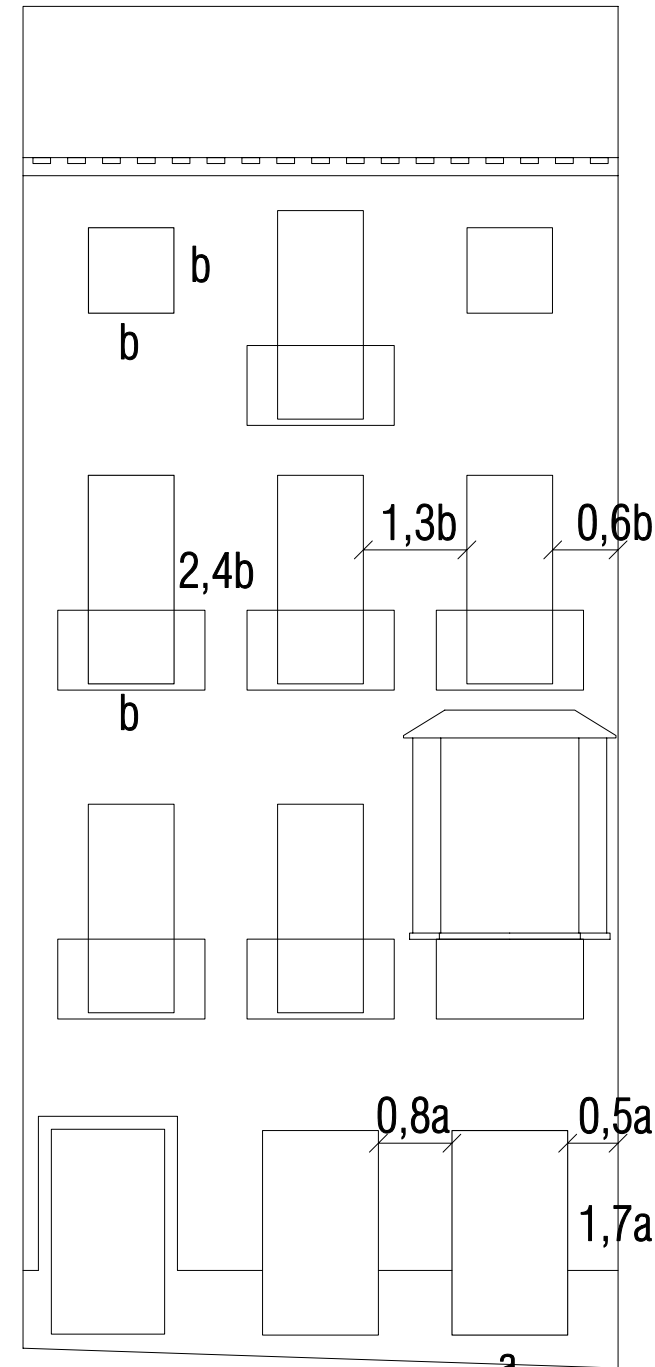
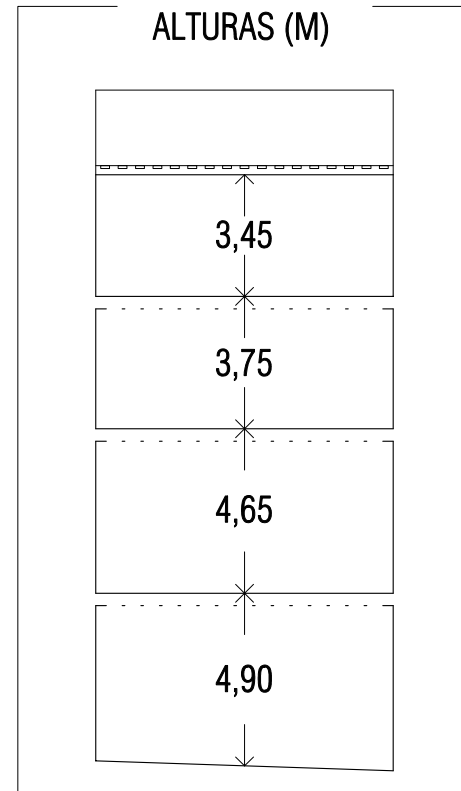

Barrio de la Magdalena.

C/Jardines nº17


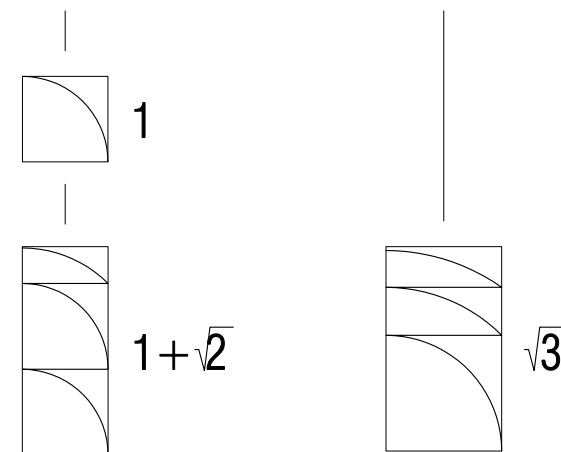
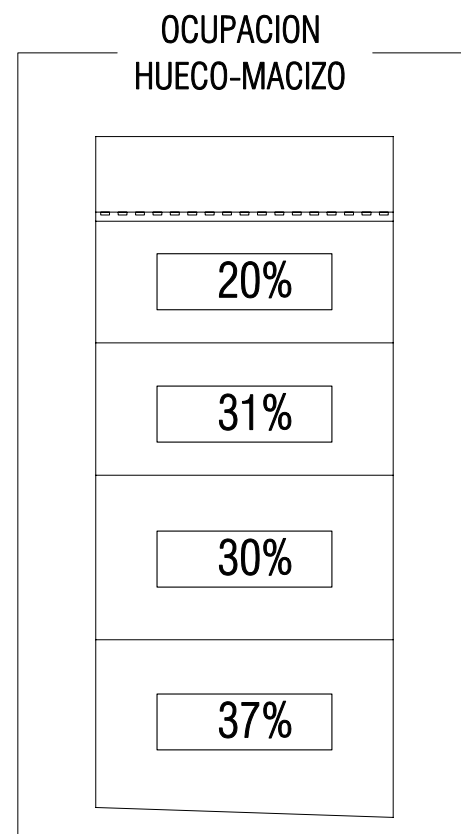
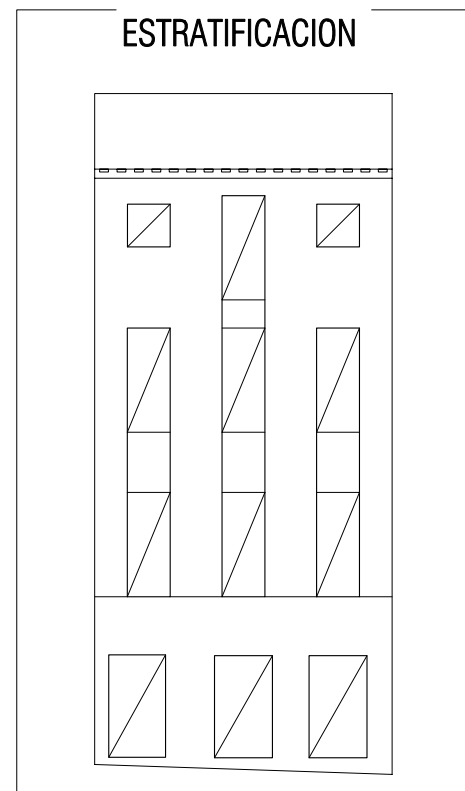
Edificación entre medianeras.

Inmueble de renta.

1




$a = 1,65 \text{ M}$
 $b = 1,20 \text{ M}$
 Esc 1:150

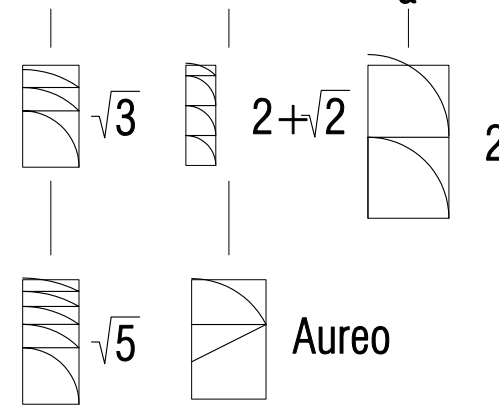
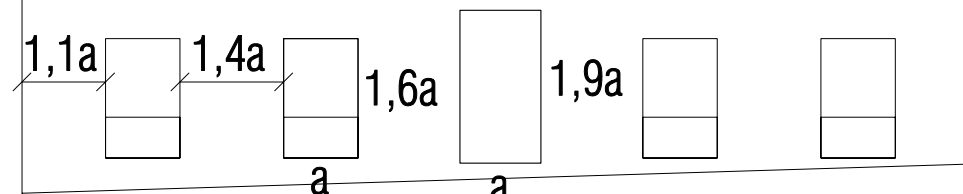
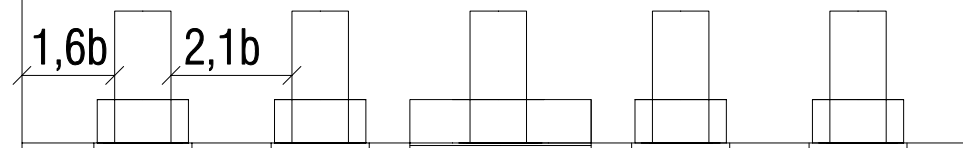
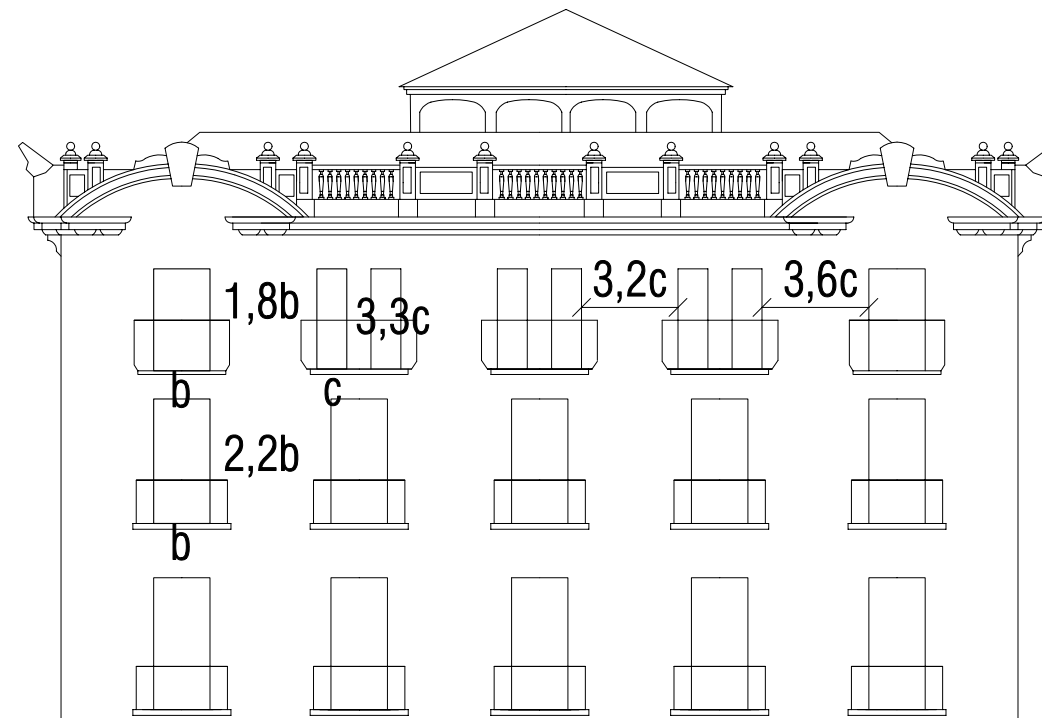
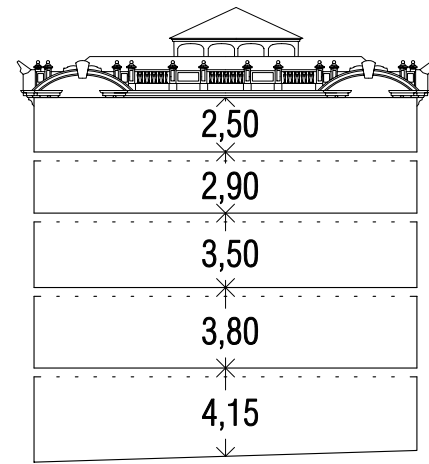


Esc 1:300

ESQUEMA



ALTURAS (M)




a= 1,40 M
 b= 1,10 M
 c= 0,60 M
 Esc 1:200


1G

S. Anton-Barrio de la Virgen
 Plaza del Campillo nº1
 Cabecera de manzana
 Inmueble de renta. 2

ESTRATIFICACION

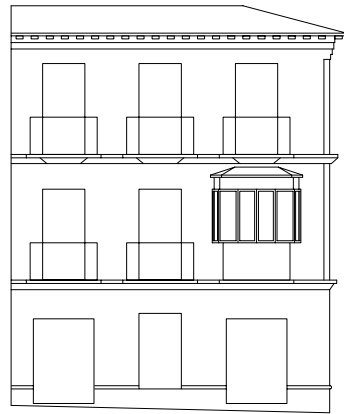


OCUPACION
 HUECO-MACIZO

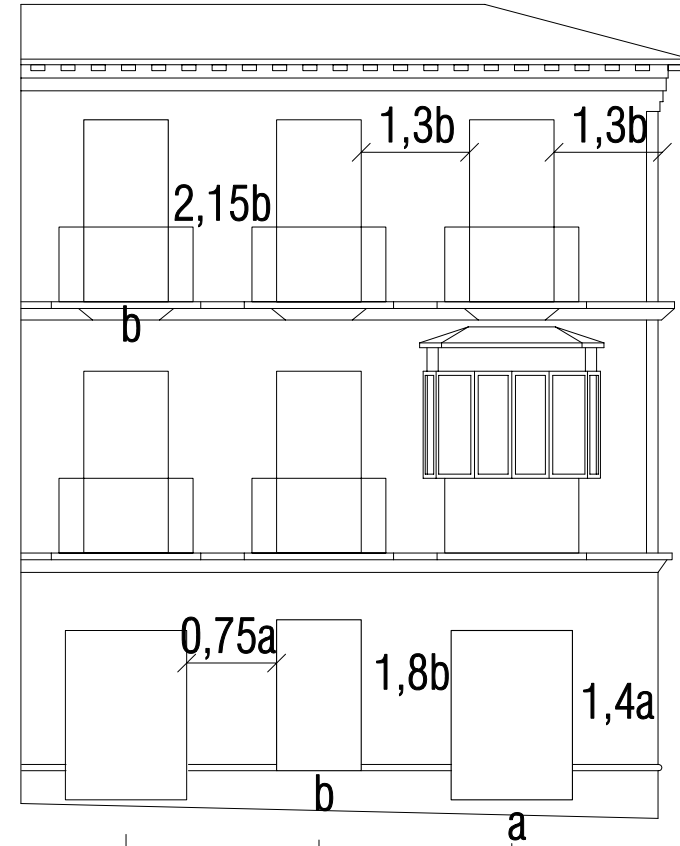
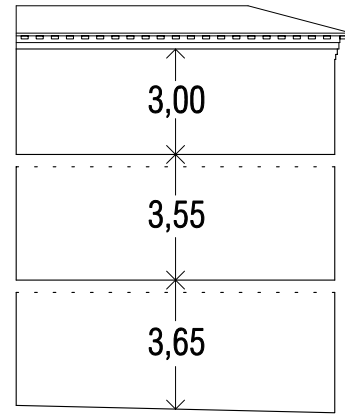


Esc 1:400

ESQUEMA



ALTURAS (M)

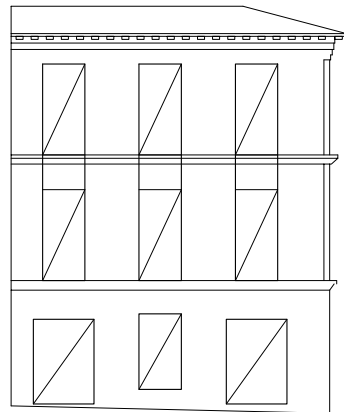


a= 1,70 M
b= 1,20 M
Esc 1:150

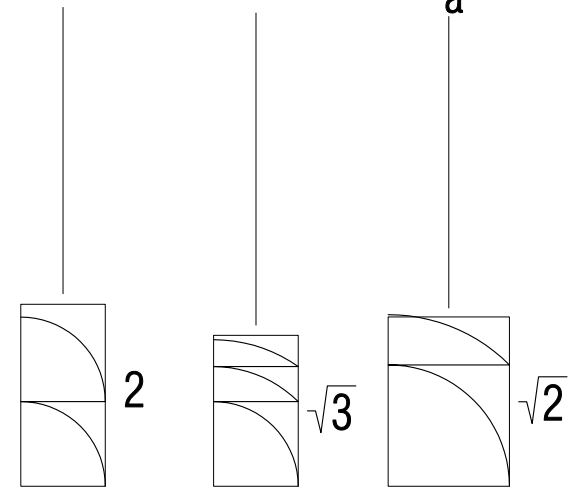
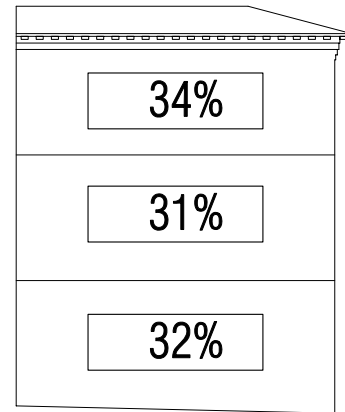
1G

S. Antón-Barrio de la Virgen
Plaza del Campillo Bajo s/n
Edificio en esquina
Plurifamiliar en manzana cerrada. 3

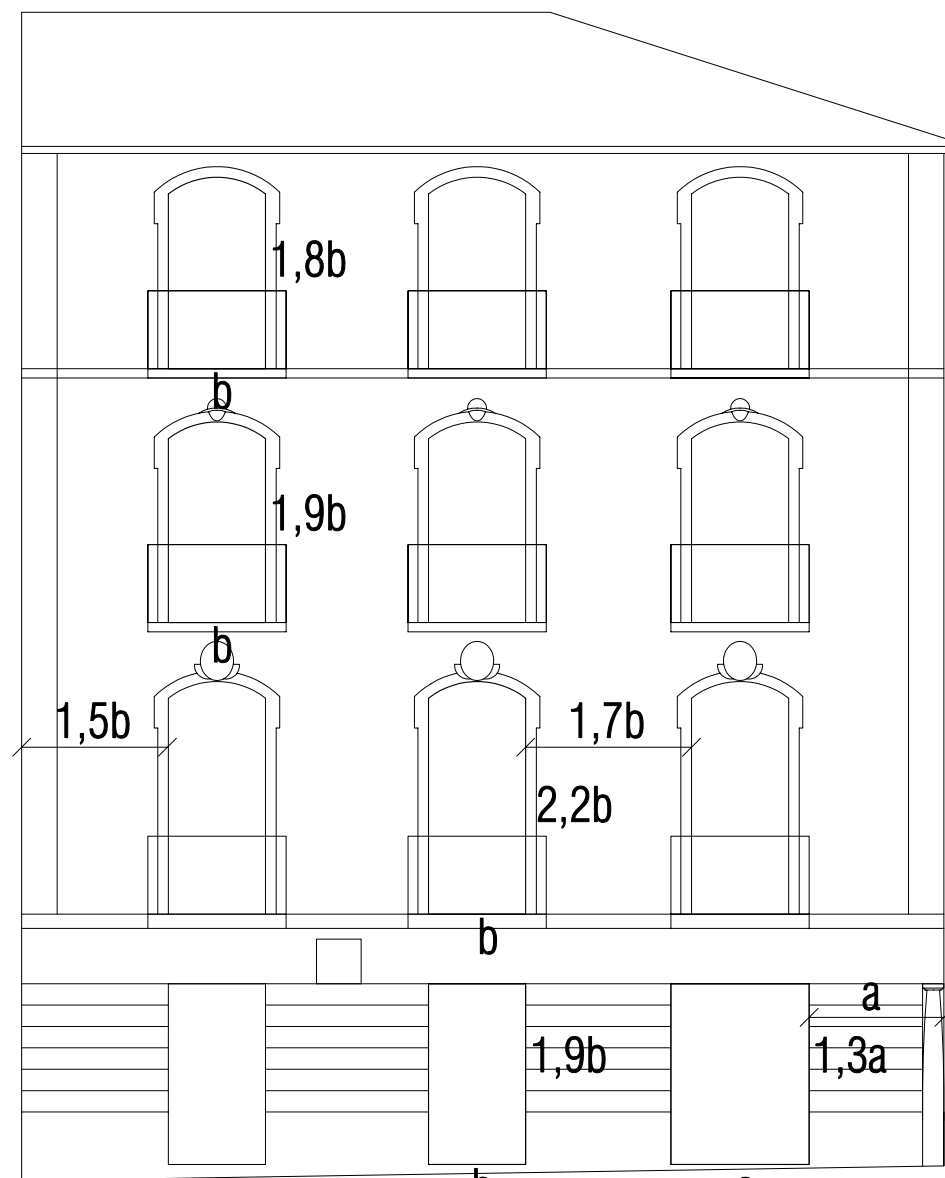
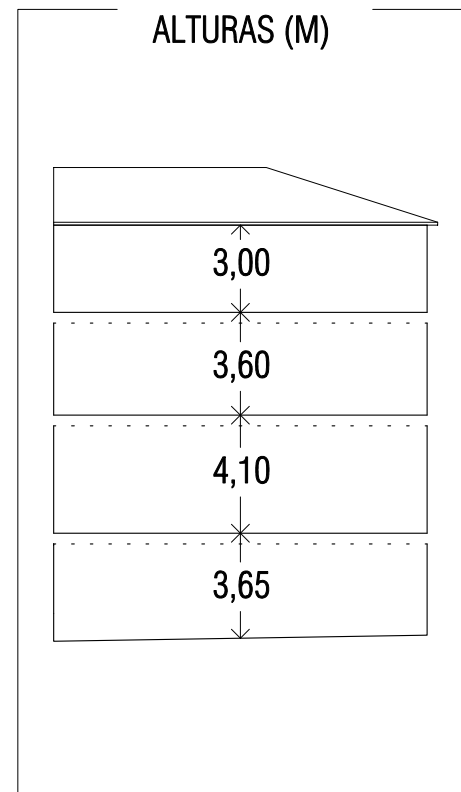
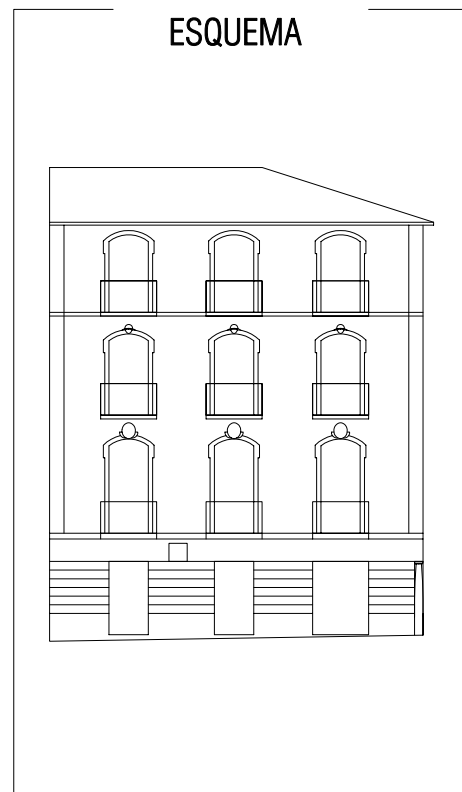
ESTRATIFICACION



OCUPACION
HUECO-MACIZO

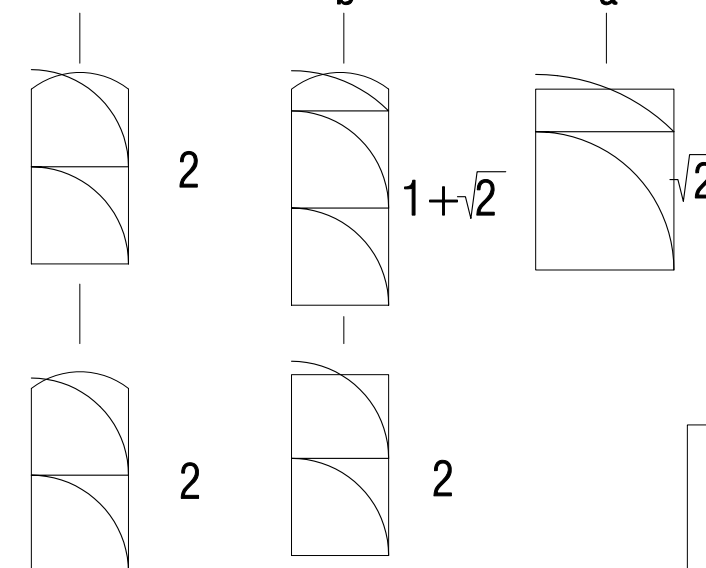
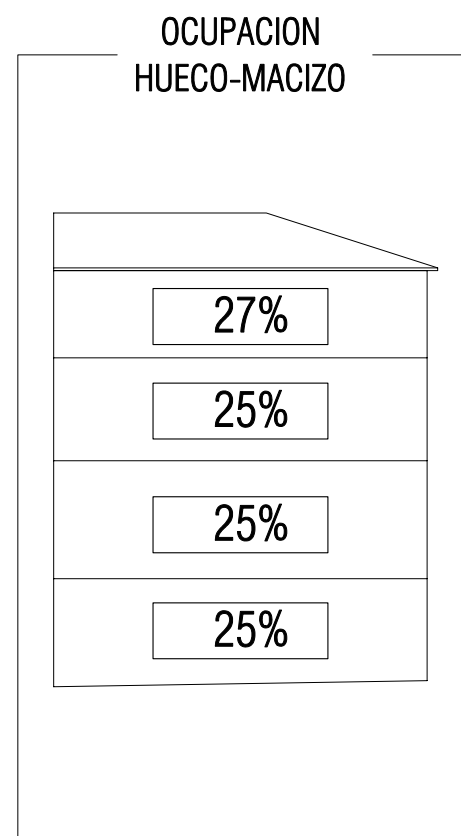
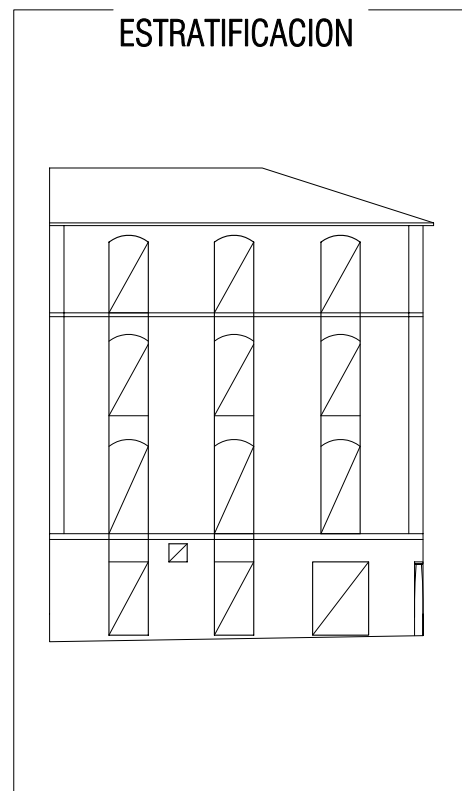


Esc 1:300



1G

S. Antón-Barrio de la Virgen
 Calle SAn Isidro s/n
 Edificio en esquina
 Plurifamiliar en manzana cerrada. 4

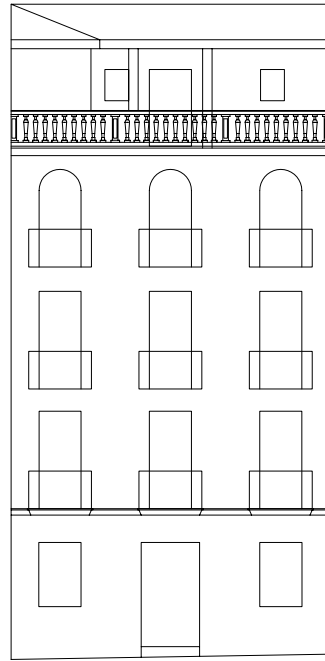


a = 1,95 M
b = 1,40 M
 Esc 1:150

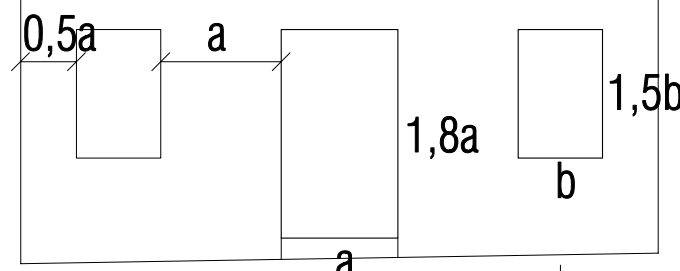
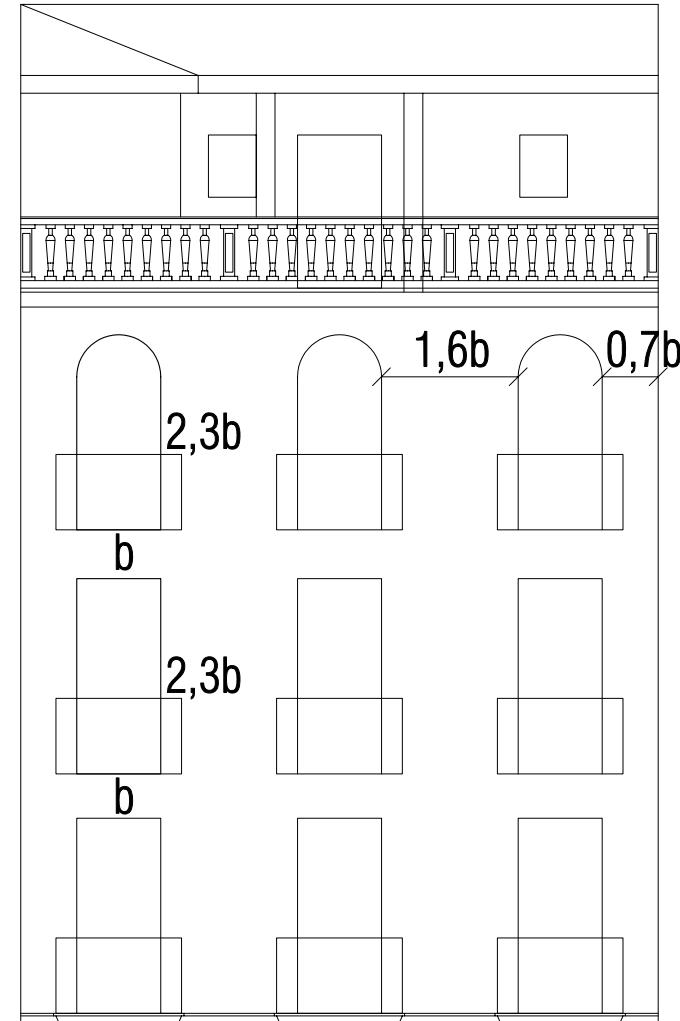
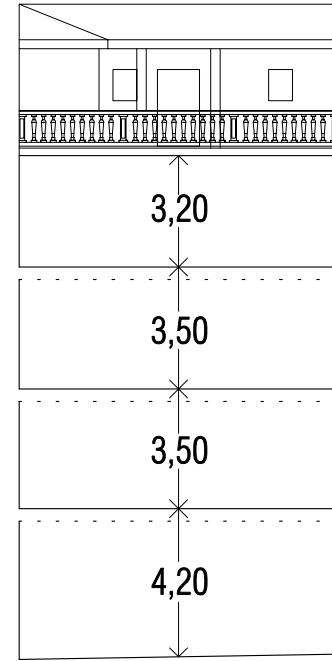


Esc 1:300

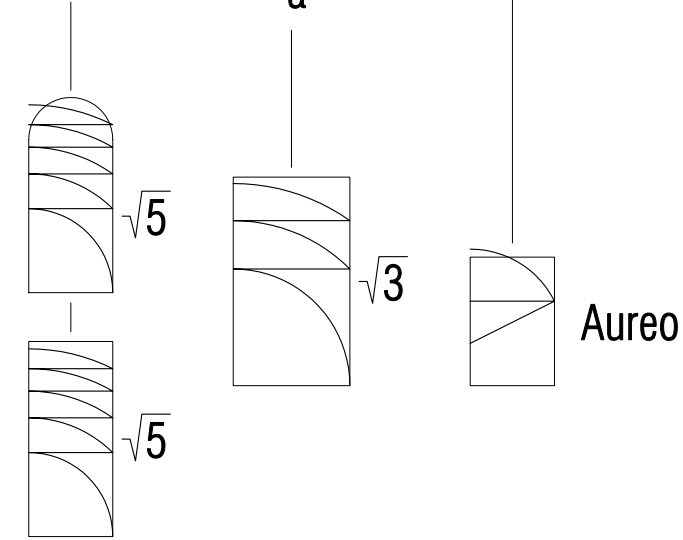
ESQUEMA



ALTURAS (M)



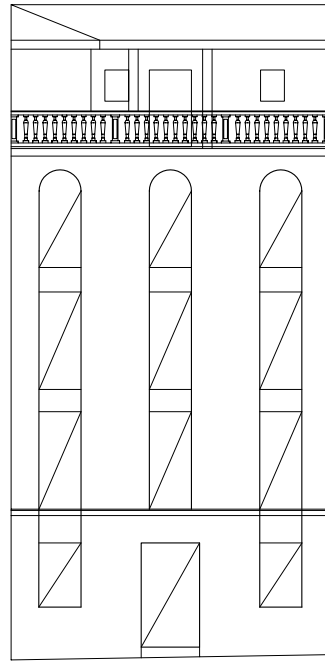
a = 1,65 M
b = 1,20 M
Esc 1:150





1G

S. Anton-Barrio de la Virgen
Plaza de la Mariana nº8
Edificio entre medianeras
Inmueble de renta. 1

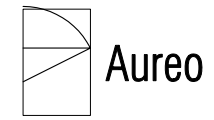
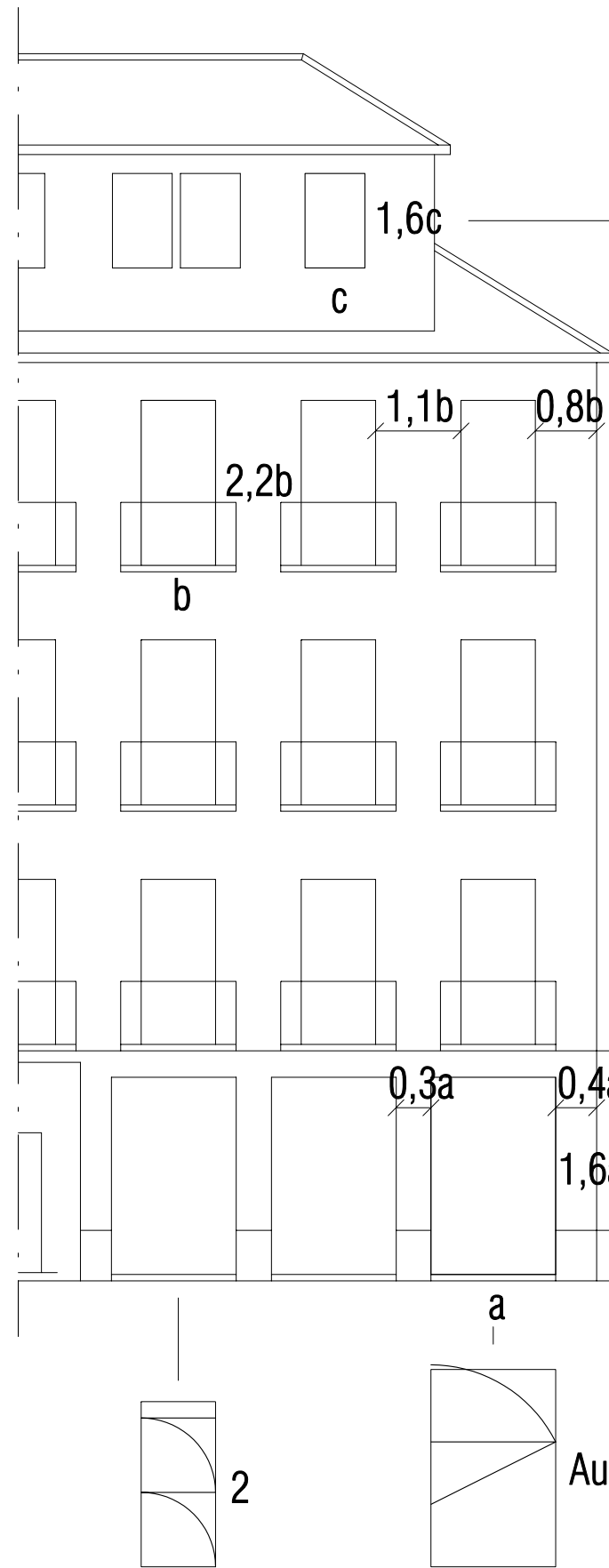
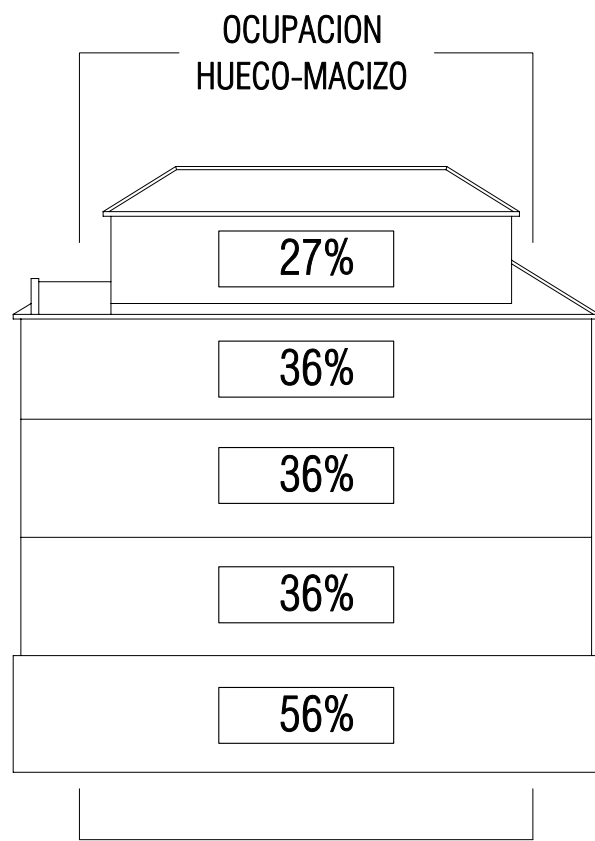


ESTRATIFICACION



OCUPACION HUECO-MACIZO



Esc 1:300

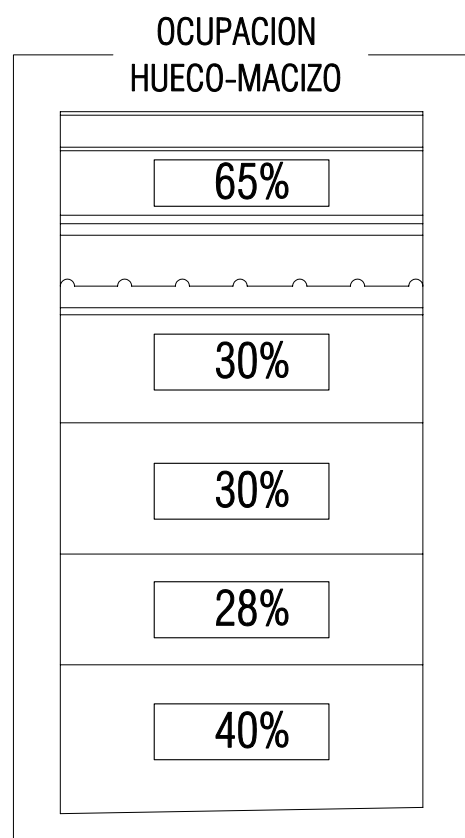
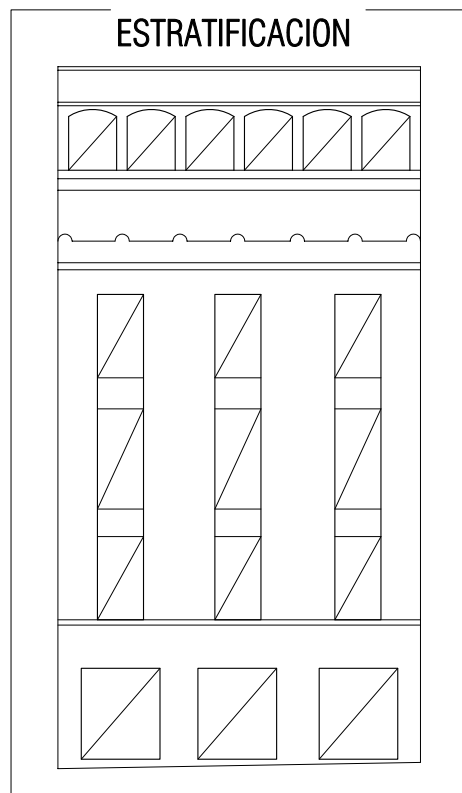
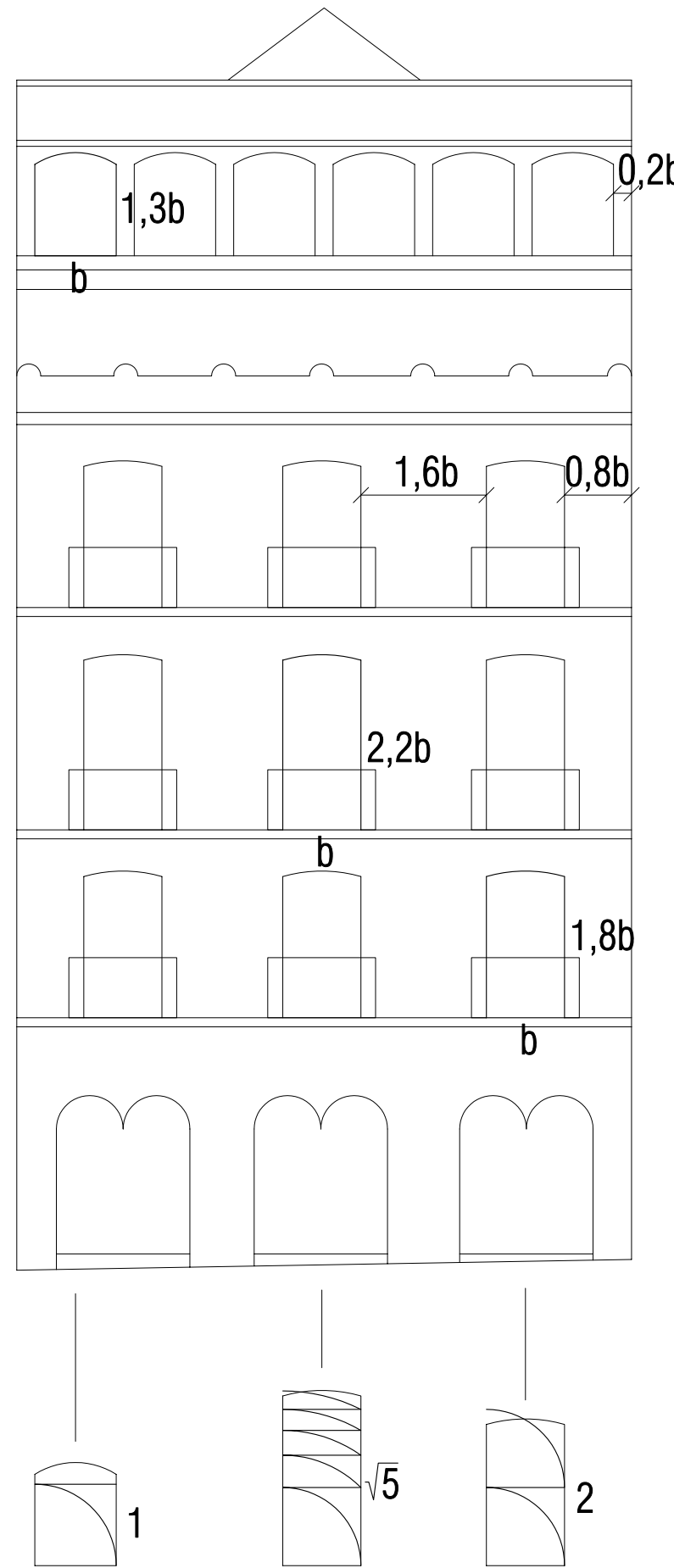
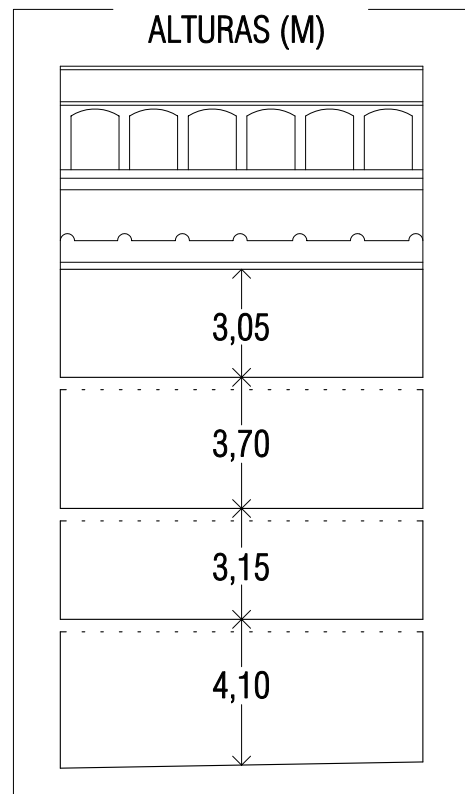



a= 2,00 M
b= 1,20 M
c= 0,95 M
Esc 1:150

1F
Entorno Reyes Católicos.
C/ López Rubio s/n
Edificación en esquina.
Inmueble de renta. **3**

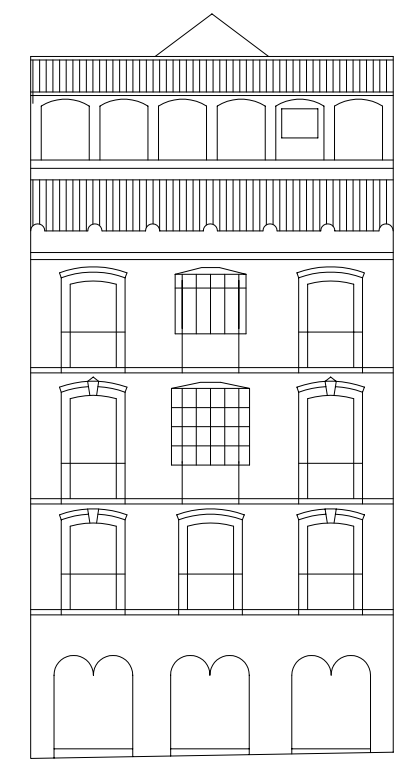



Esc 1:300

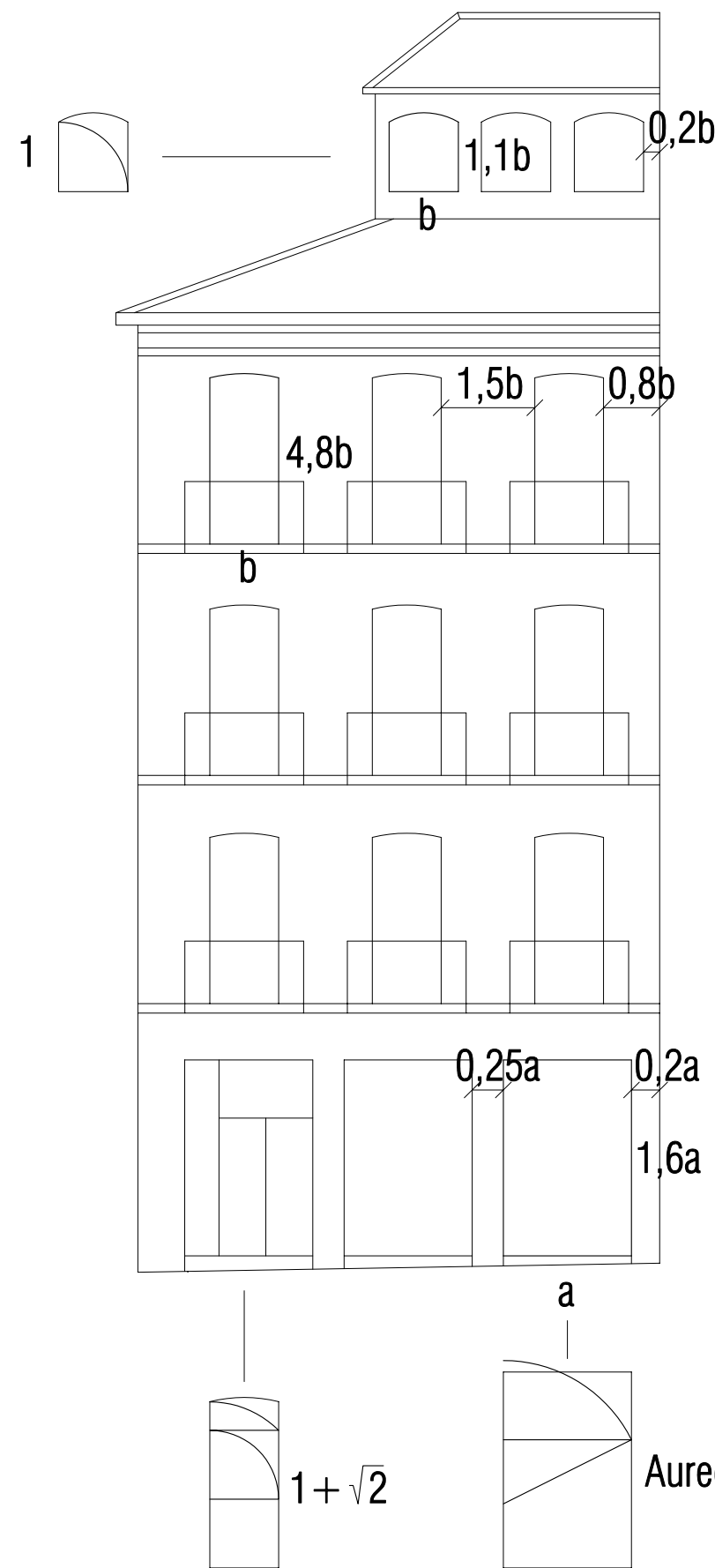

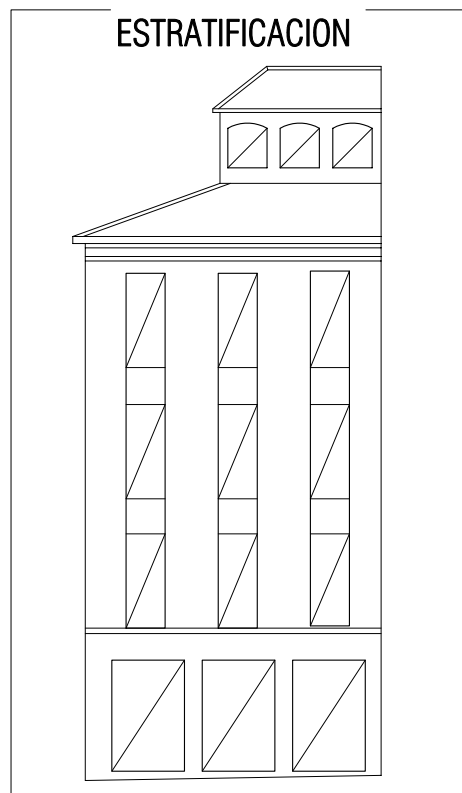
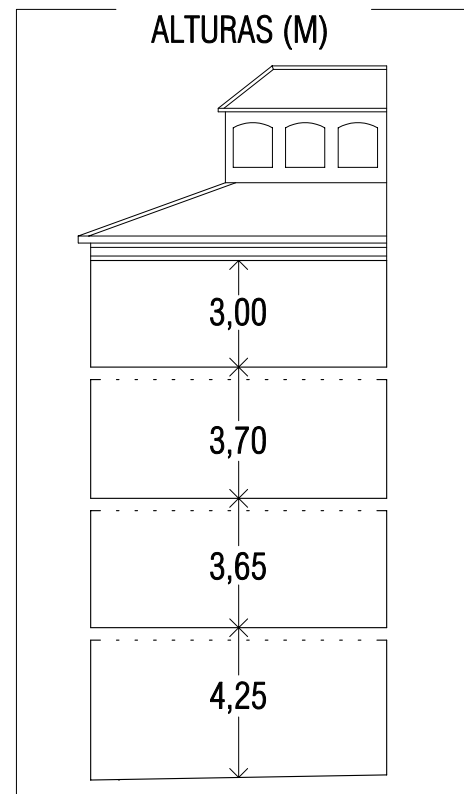
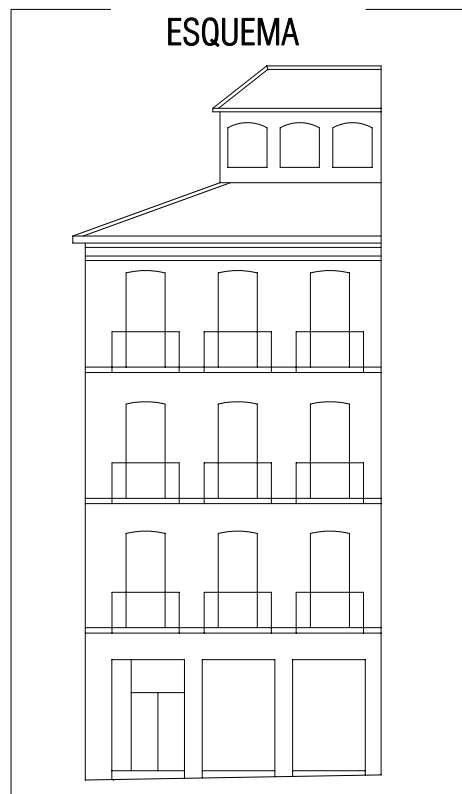


b = 1,33 M
Esc 1:150

1F
Entorno Reyes Católicos.
C/ Reyes Católicos nº 33
Edificación en esquina.
Inmueble de renta. **2**

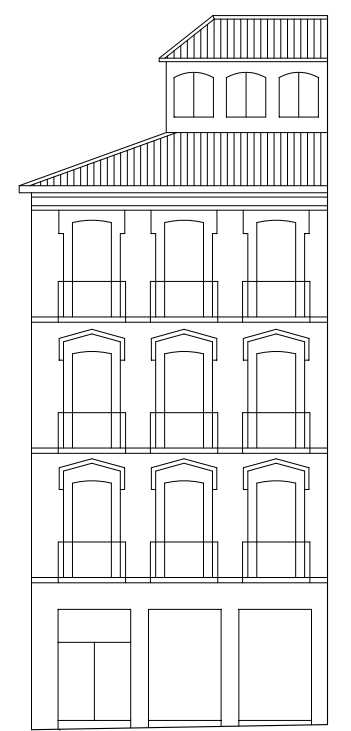



Esc 1:300

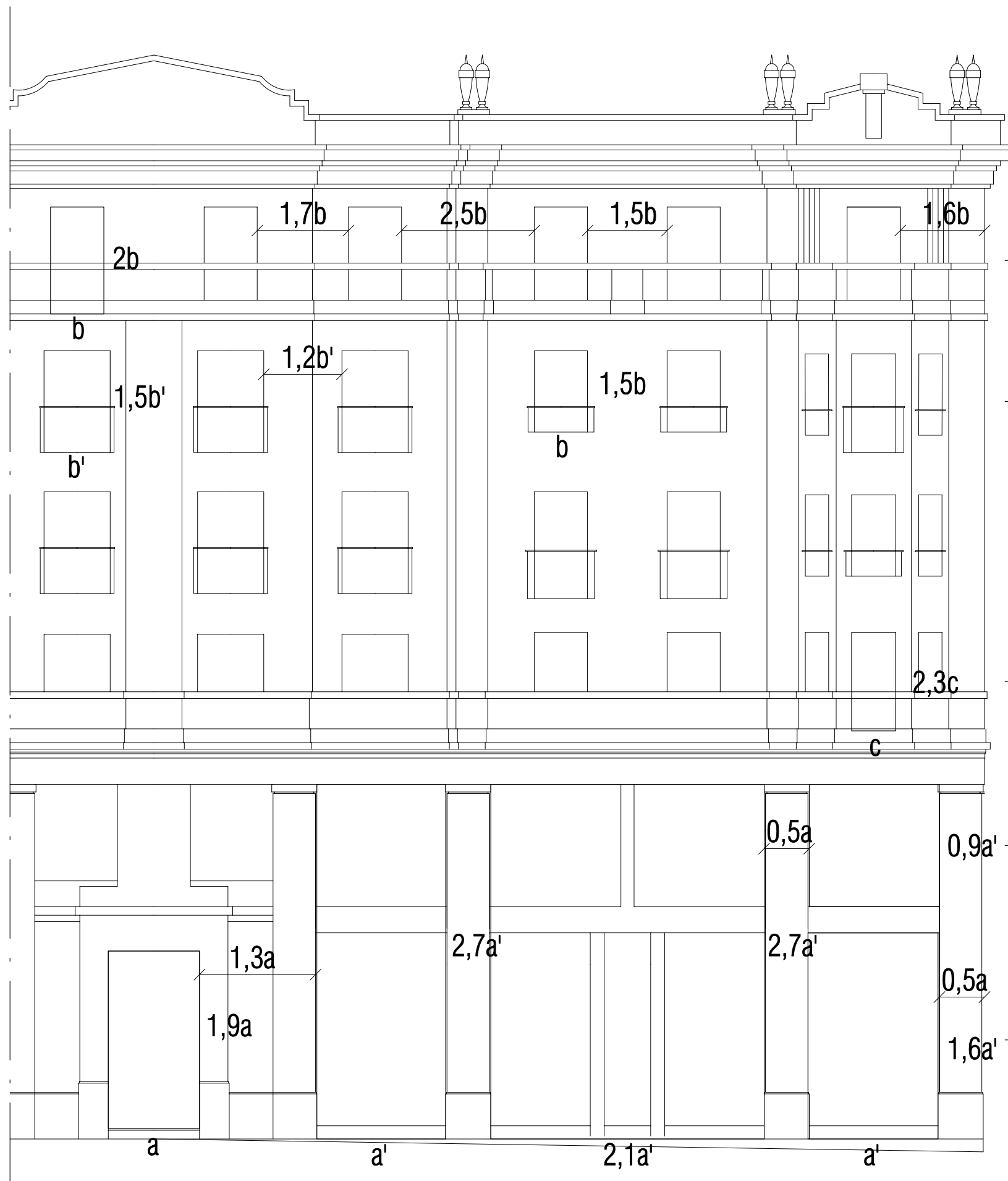


a= 2,05 M
b= 1,10 M
Esc 1:150

1F
Entorno Reyes Católicos.
C/ Reyes Católicos s/n
Edificación en esquina.
Inmueble de renta. **1**

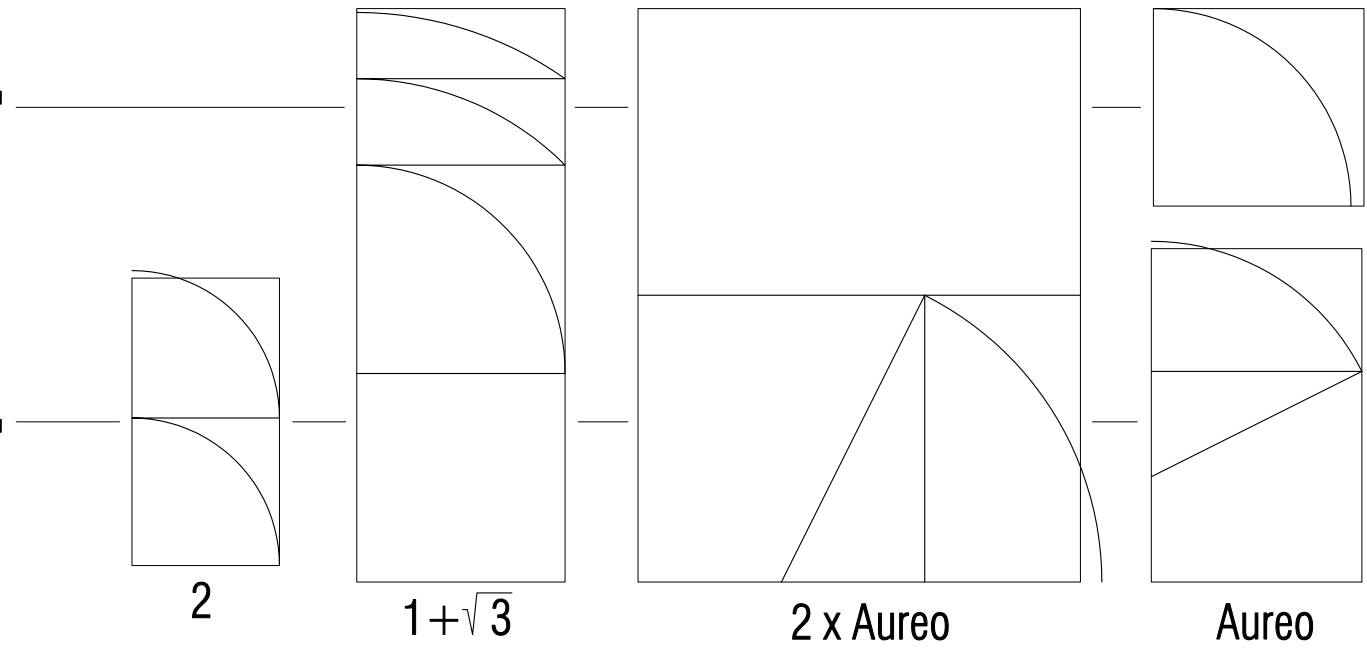
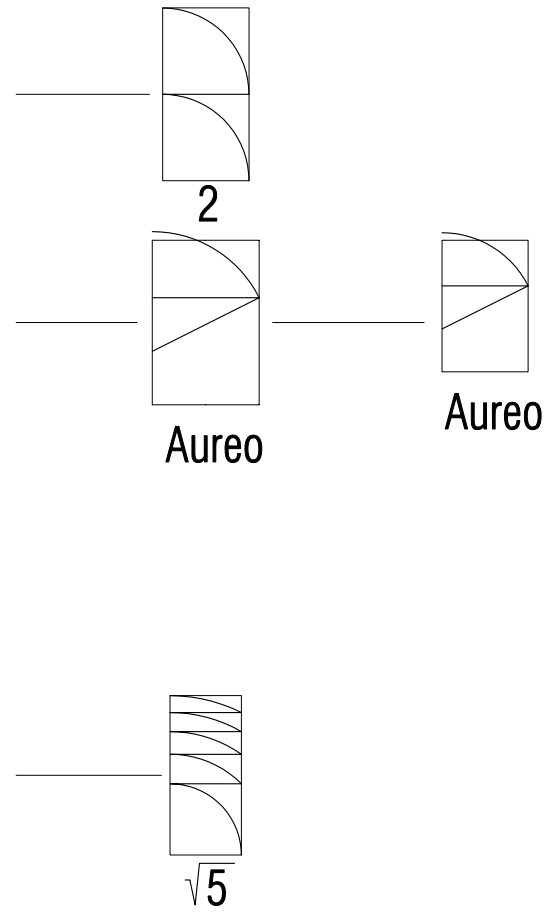



Esc 1:300




$a = 2,10 \text{ M}$
 $a' = 3,00 \text{ M}$
 $b = 1,20 \text{ M}$
 $b' = 1,50 \text{ M}$
 $c = 1,00 \text{ M}$
 Esc 1:200

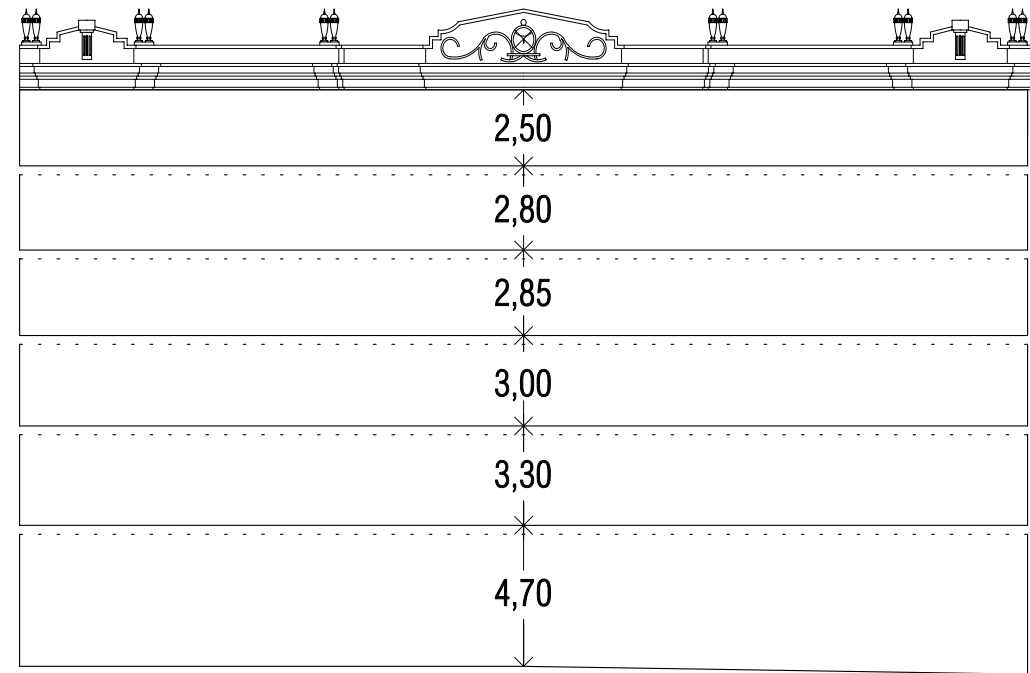
1E
 Gran Via de Colón.
 nº 47
 Edificio en esquina.
 Inmueble de renta. **3b**



ESQUEMA

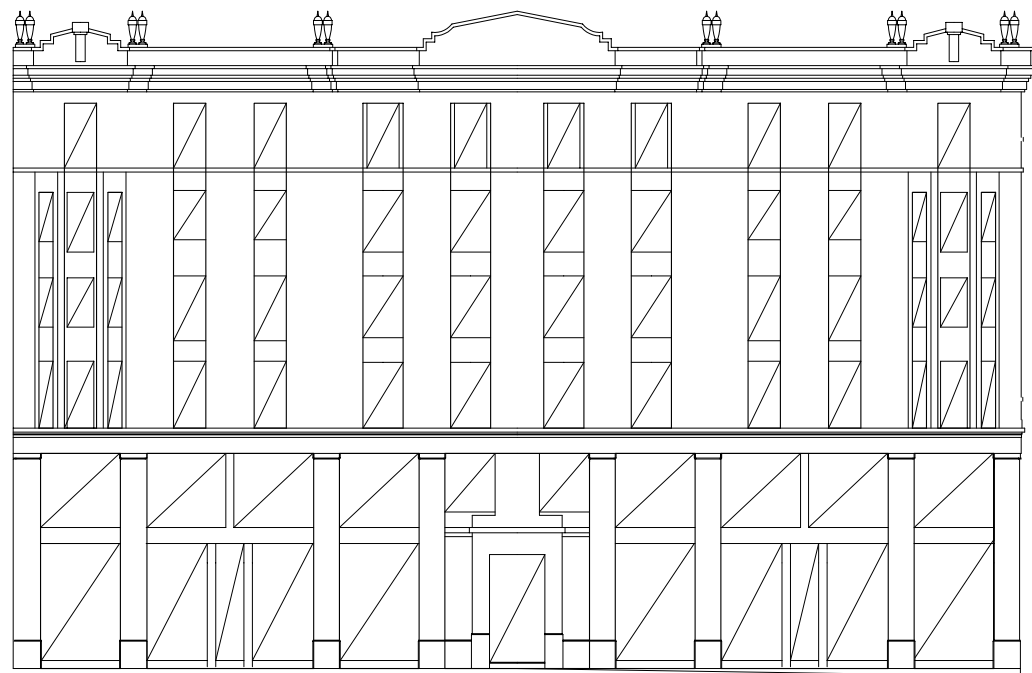


ALTURAS (M)




1E
 Gran Via de Colón.
 nº 47
 Edificio en esquina.
 Inmueble de renta. **3a**

ESTRATIFICACION



OCUPACION
HUECO-MACIZO



Esc 1:300

1E

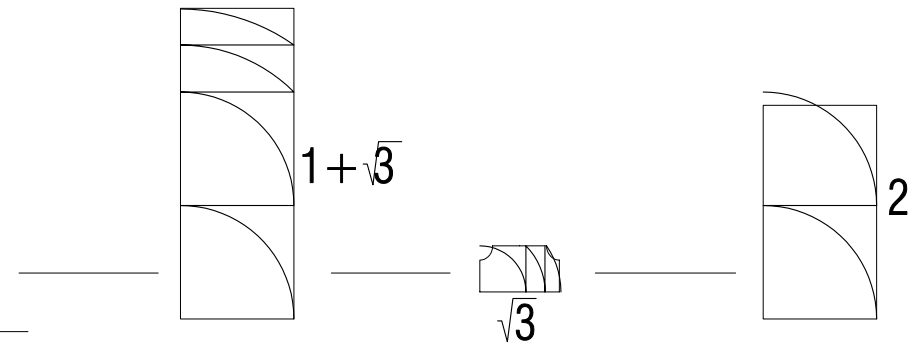
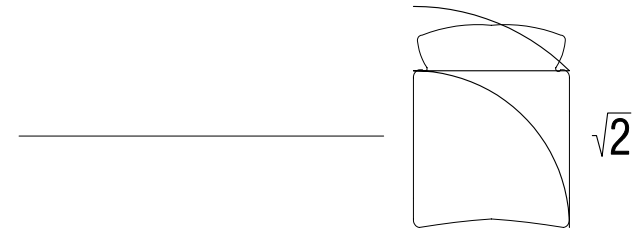
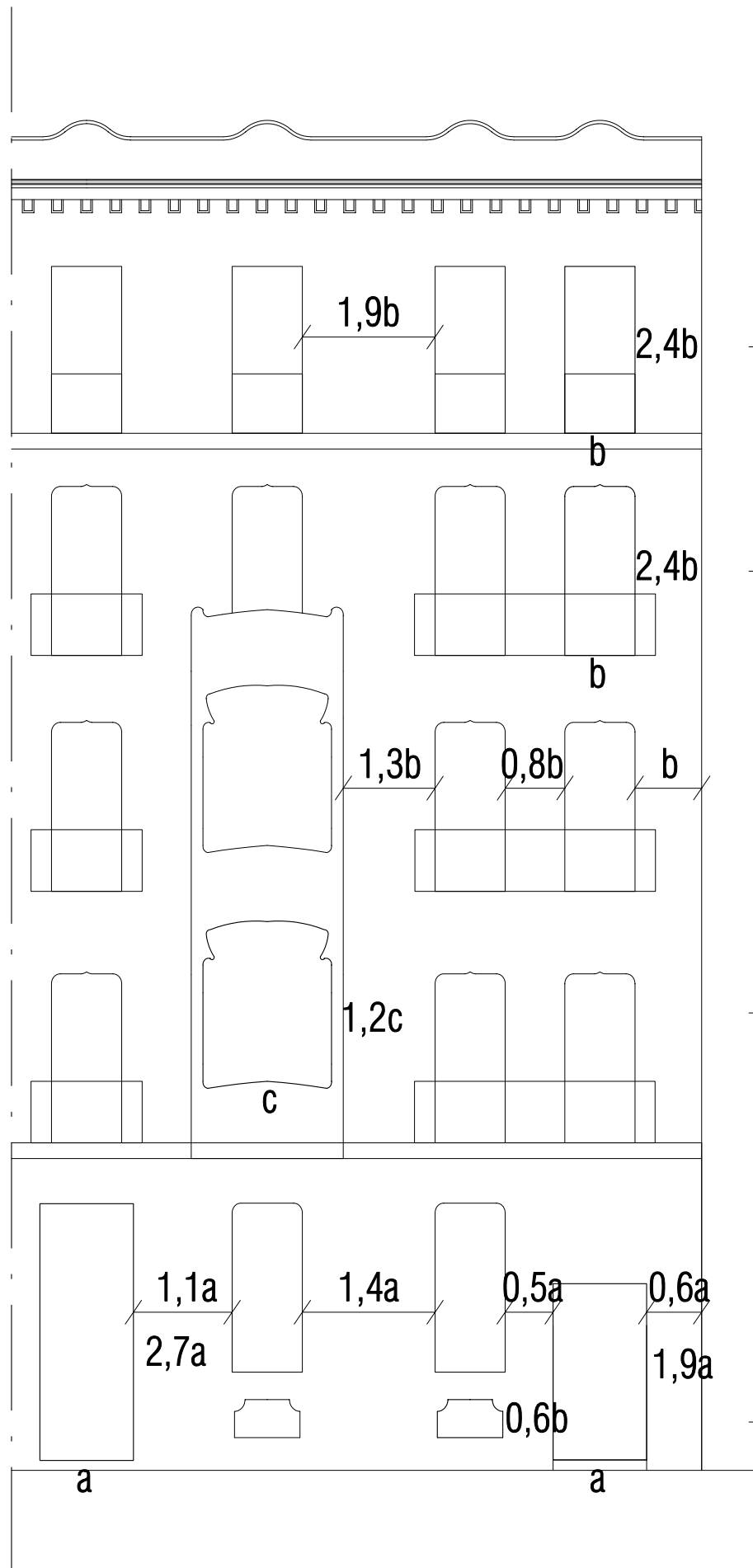
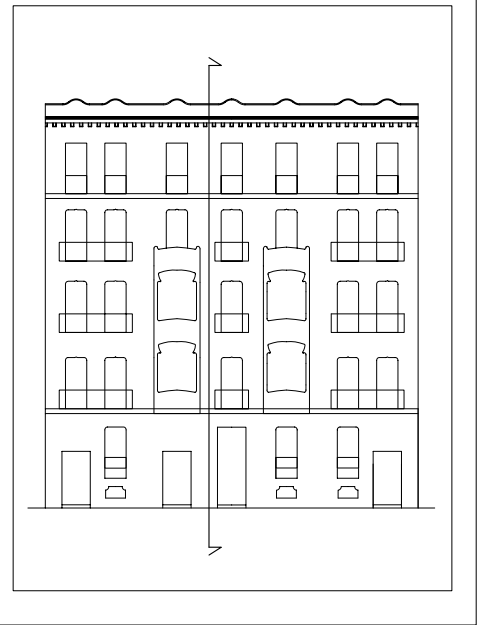
Gran Via de Colón.

nº 45

Edificación entre medianeras

Inmueble de renta.

2b



a = 1,60 M
b = 1,20 M
c = 2,20 M
Esc 1:150

1E

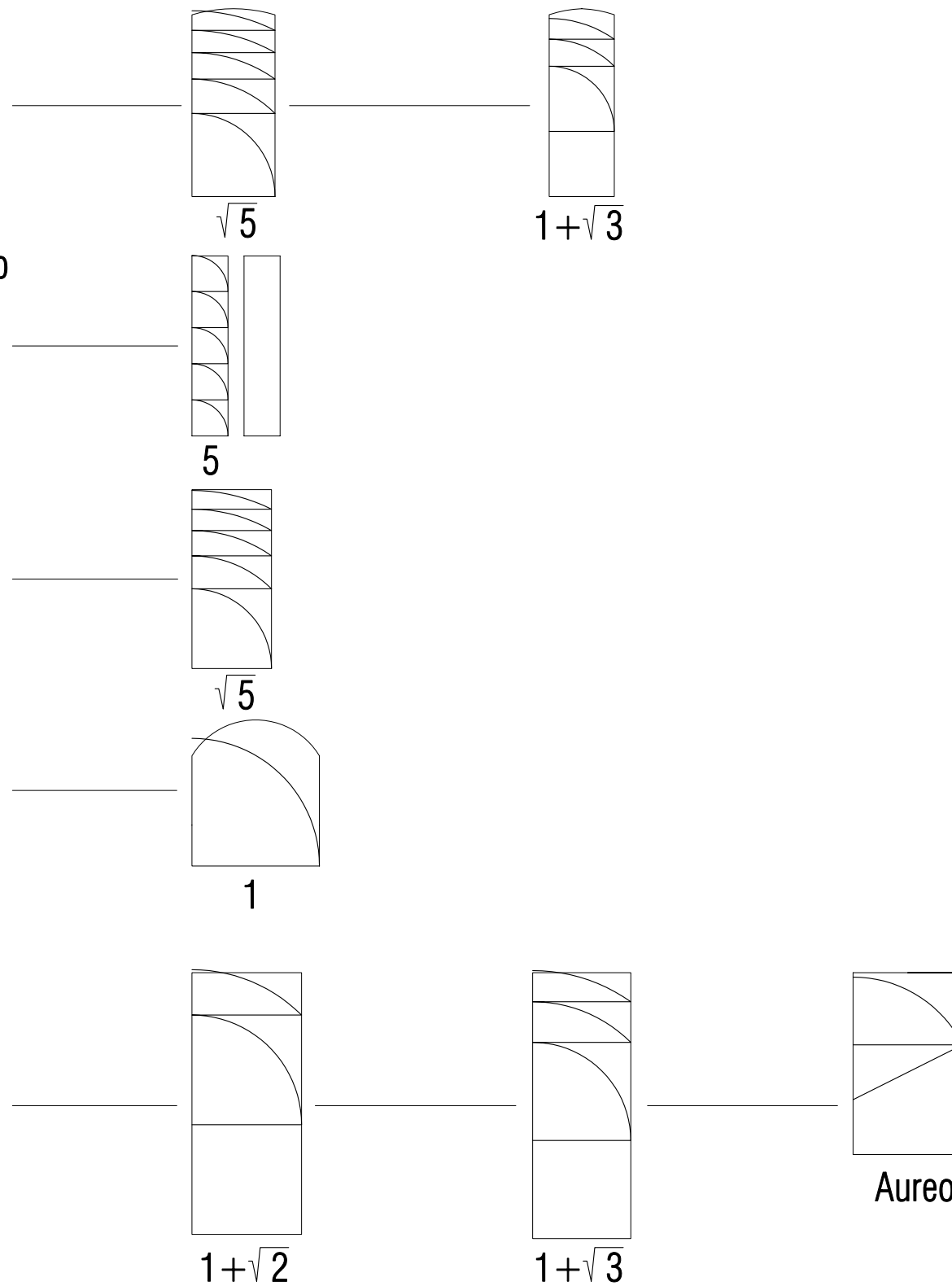
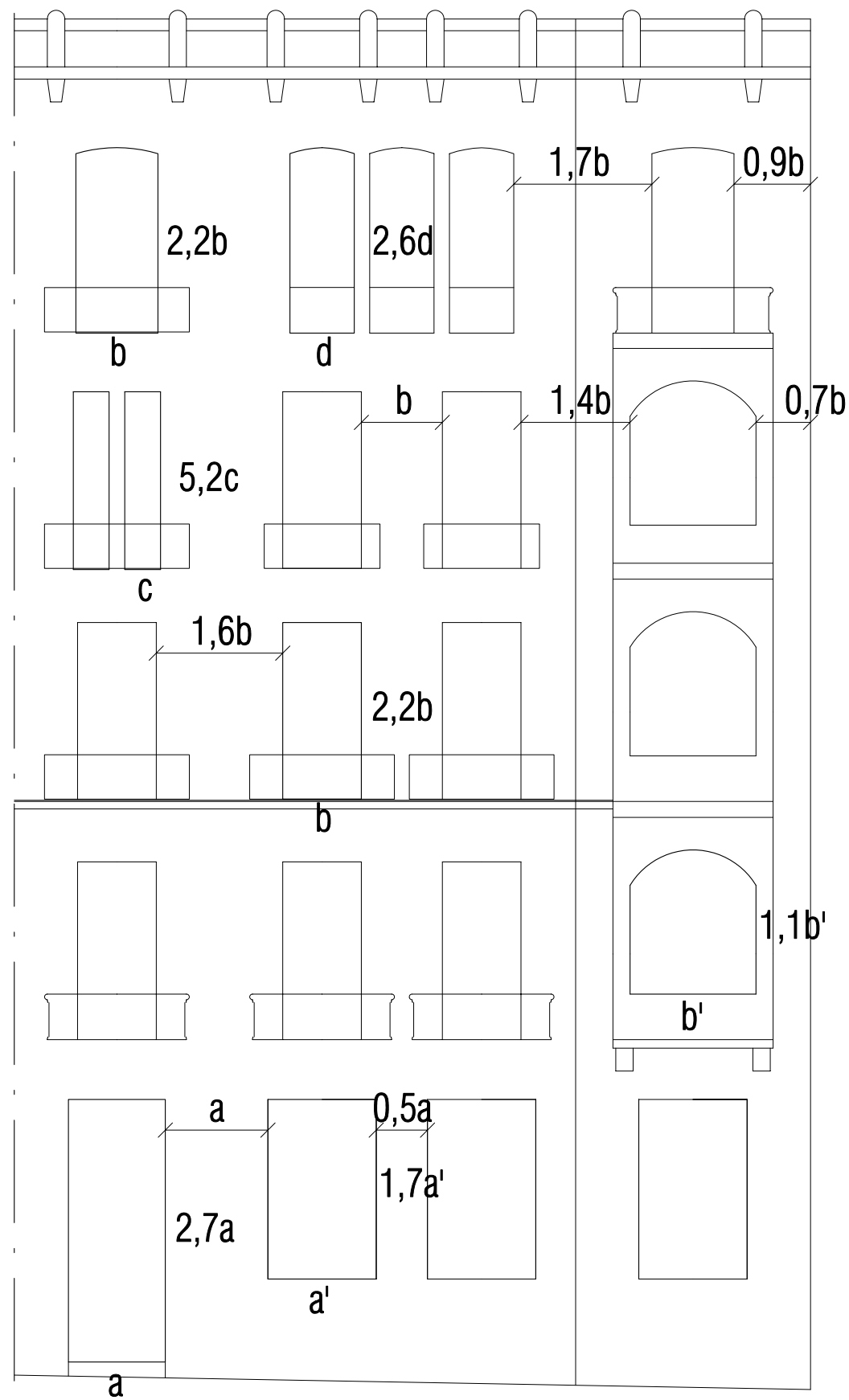
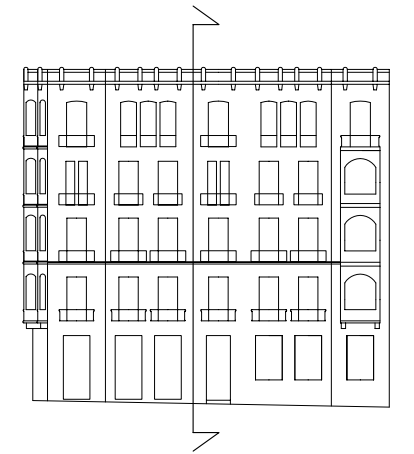
Gran Via de Colón.

nº 39

Edificio en esquina.

Inmueble de renta.


1b




- a = 1,70 M
- a' = 1,90 M
- b = 1,45 M
- b' = 2,20 M
- c = 0,65 M
- d = 1,15 M

Esc 1:150

ESQUEMA



ALTURAS (M)



1E

Gran Via de Colón.


nº 45

Edificación entre medianeras


Inmueble de renta.

2a

ESTRATIFICACION



OCUPACIÓN
HUECO-MACIZO

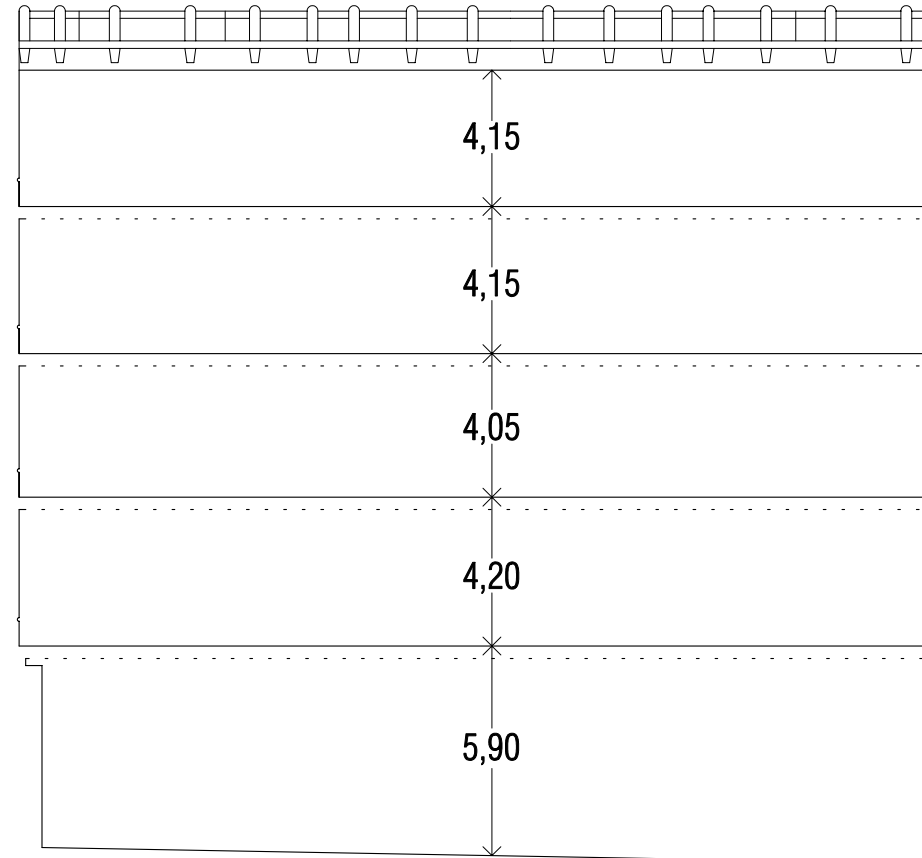


Esc 1:300

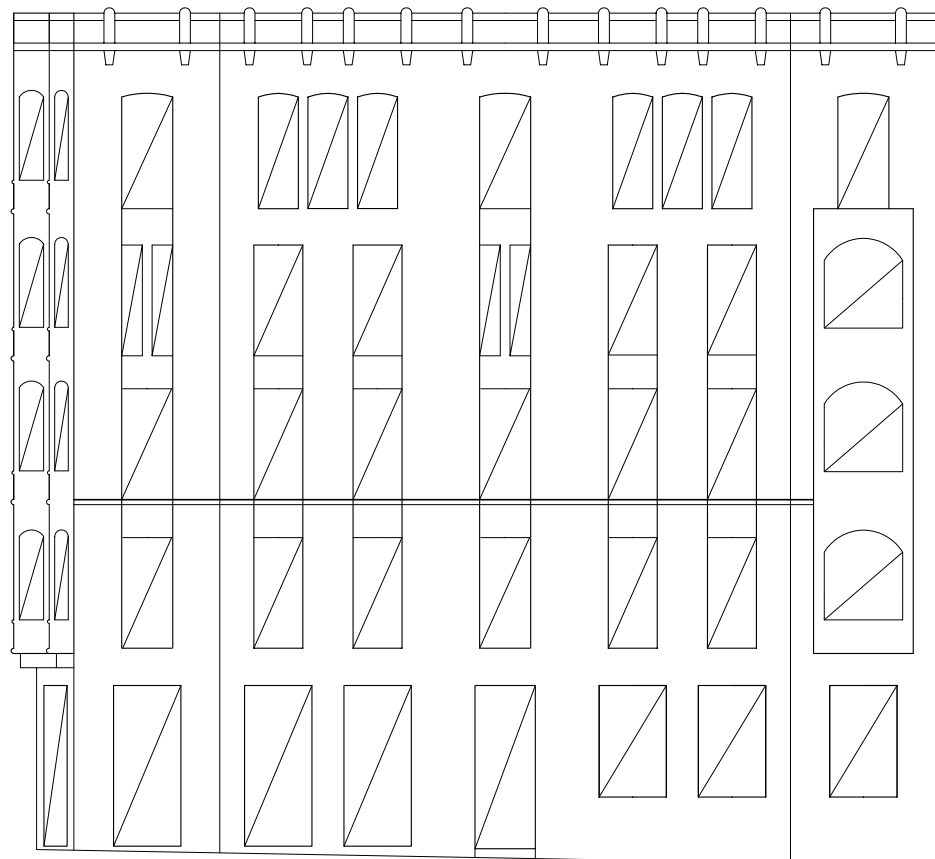
ESQUEMA




ALTURAS (M)



ESTRATIFICACION



OCUPACION HUECO-MACIZO



1E

Gran Via de Colón.

nº 39

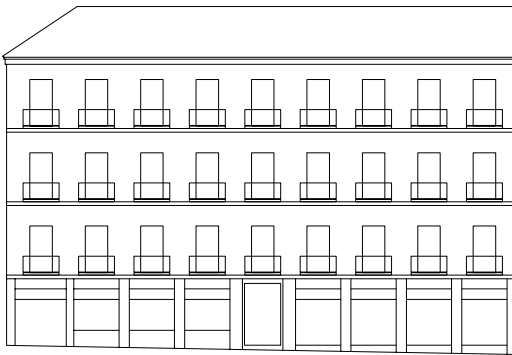
Edificio en esquina.

Inmueble de renta.


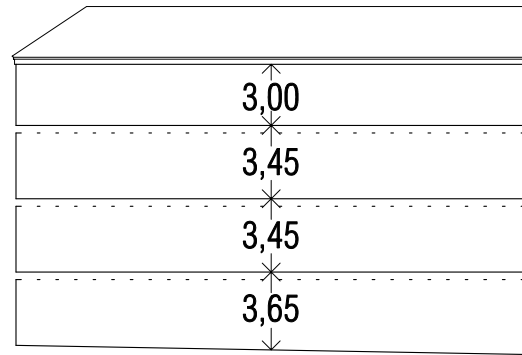
1a

Esc 1:300


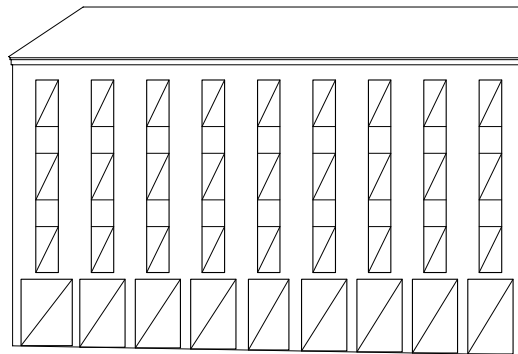
ESQUEMA



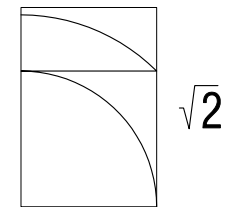
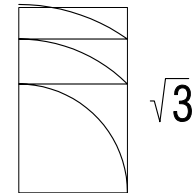
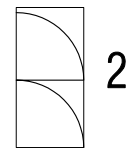
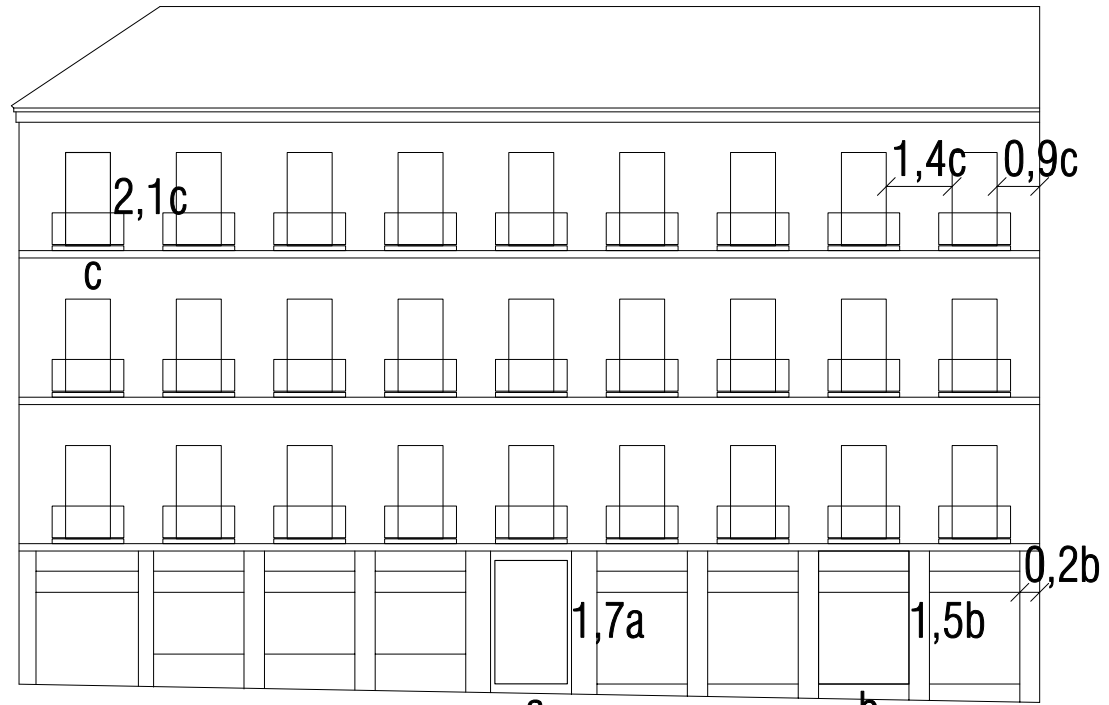


ALTURAS (M)



ESTRATIFICACION



OCUPACION
HUECO-MACIZO



a= 1,00 M
b= 1,70 M
c= 1,10 M
Esc 1:250

1D


Entorno de Romanilla.
Placeta de Castillejos nº1
Edificación en esquina.
Inmueble de renta.

2

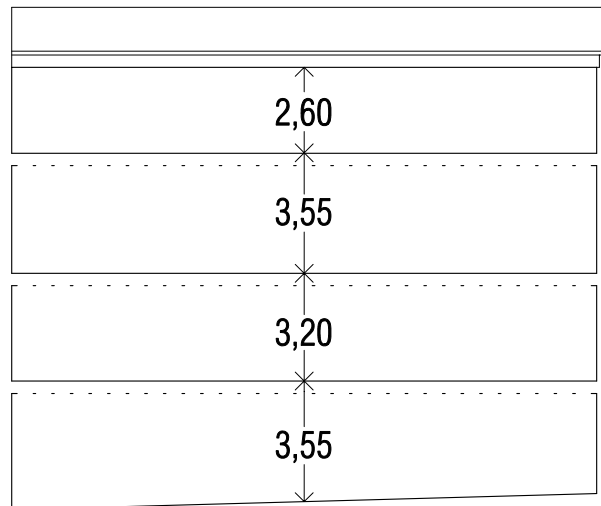


Esc 1:500

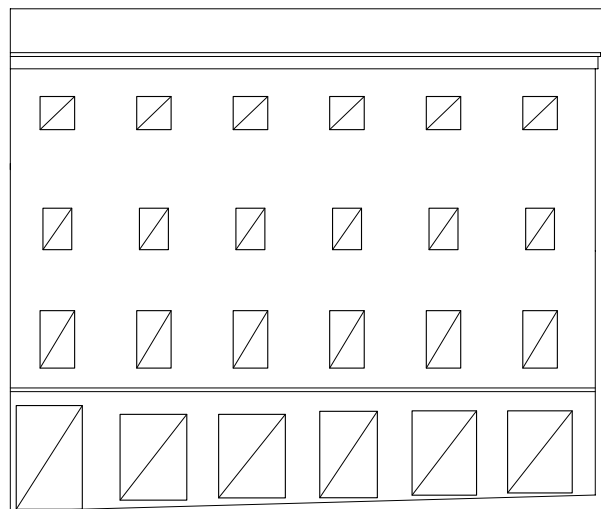
ESQUEMA



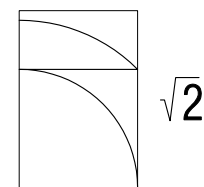
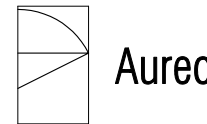
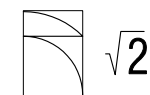
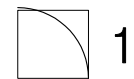
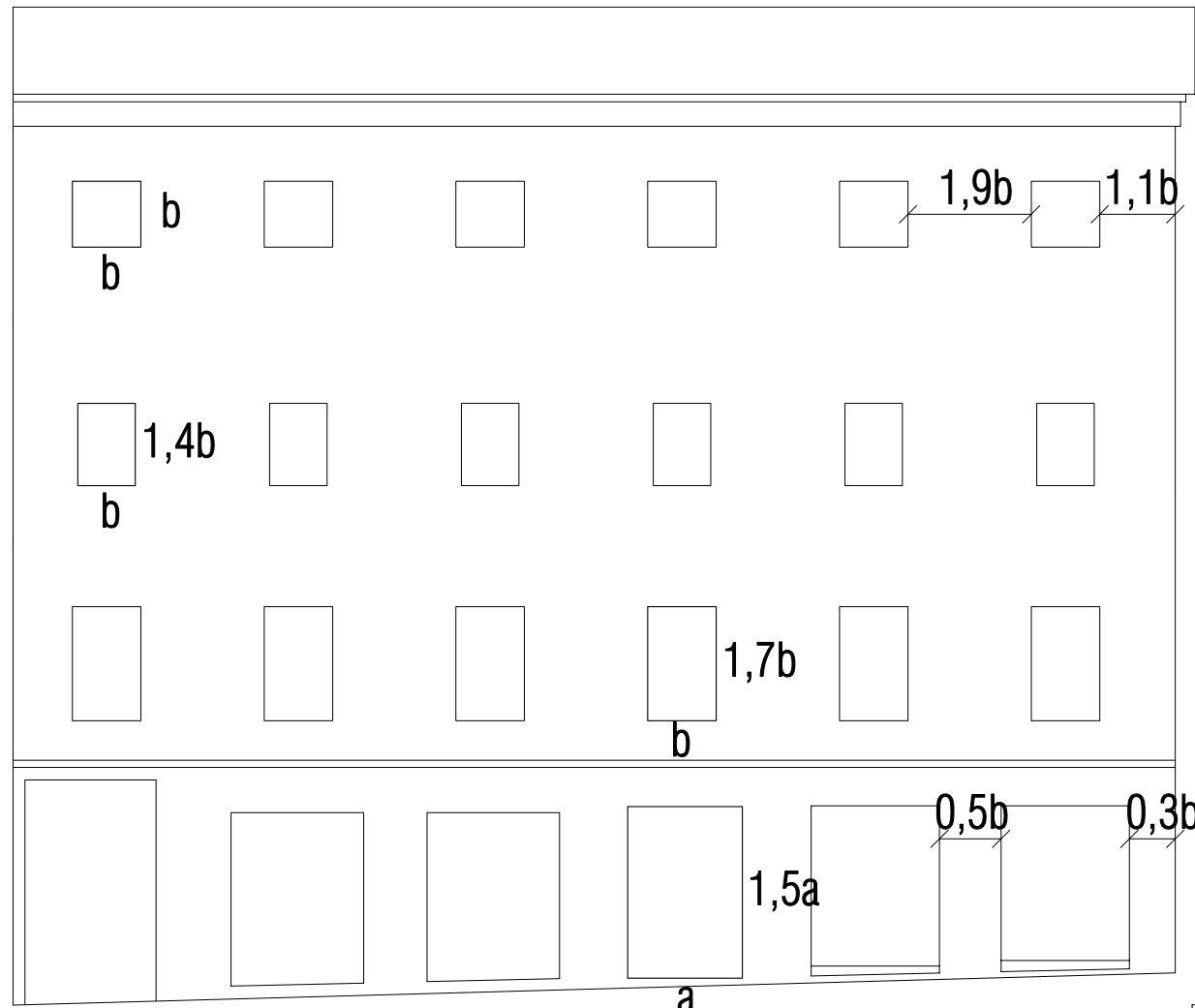

ALTURAS (M)



ESTRATIFICACION



OCUPACION HUECO-MACIZO




a = 1,60 M
b = 1,00 M
Esc 1:150

1D

Entorno de Romanilla.
Callejón de los franceses nº 11
Edificación entre medianeras.
Inmueble de renta.

1



Esc 1:300

1C

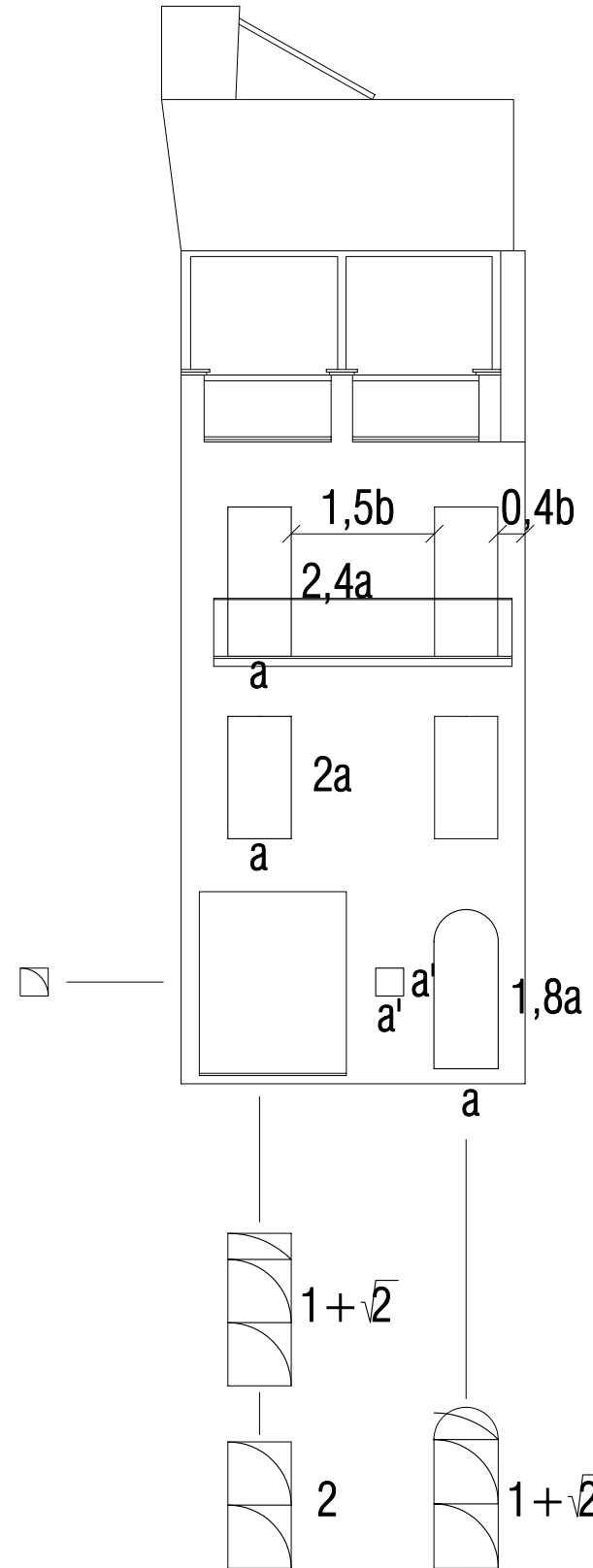
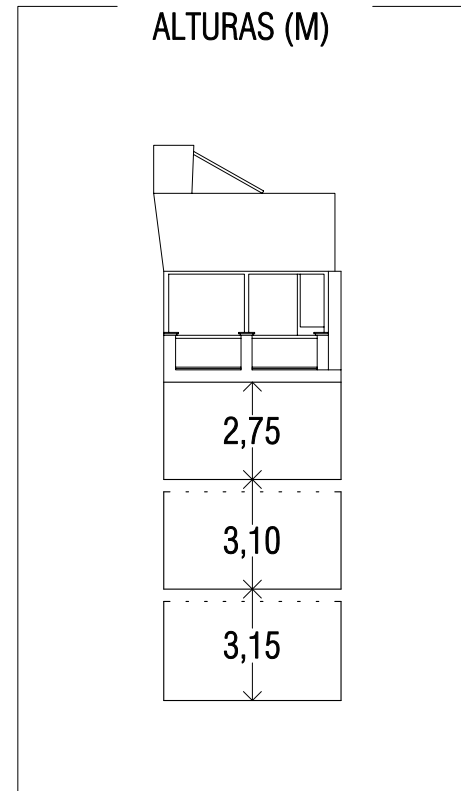
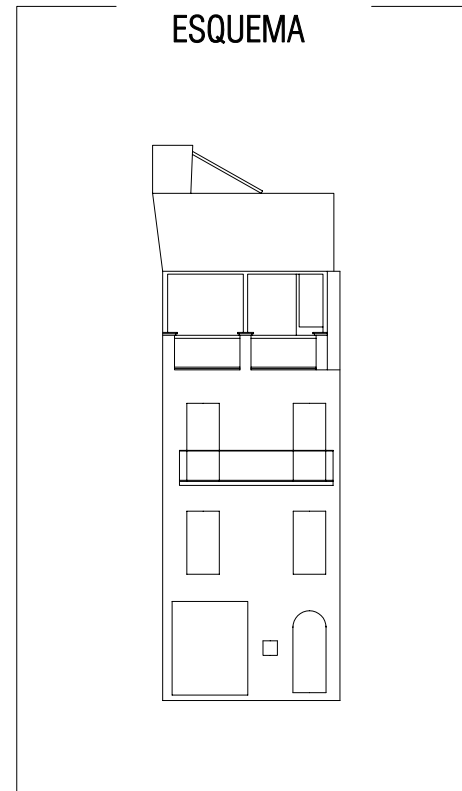
Entorno C/ Mesones

C/Caldereros nº5

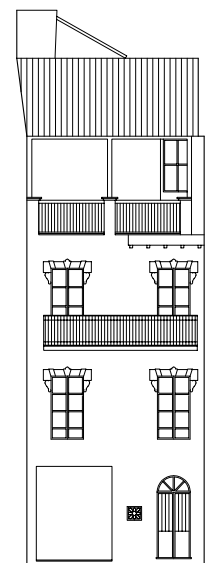
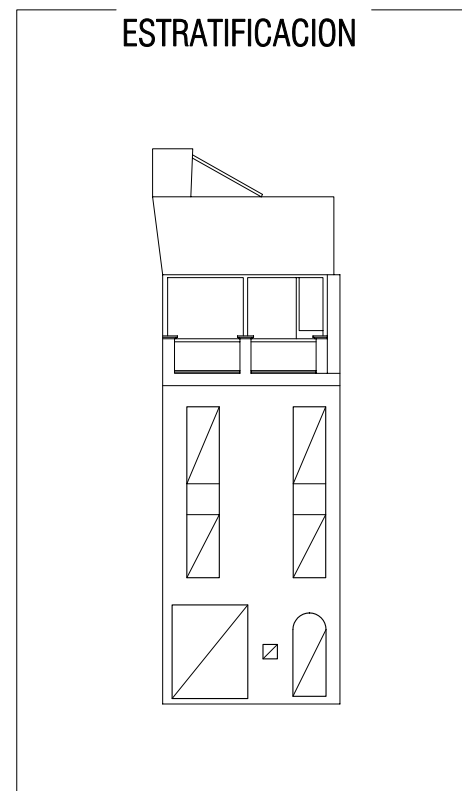
Edificación entre medianeras.

Inmueble de renta.


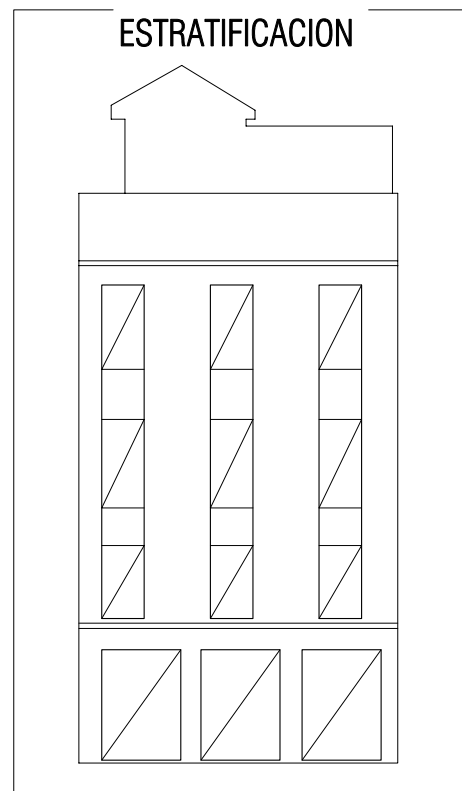
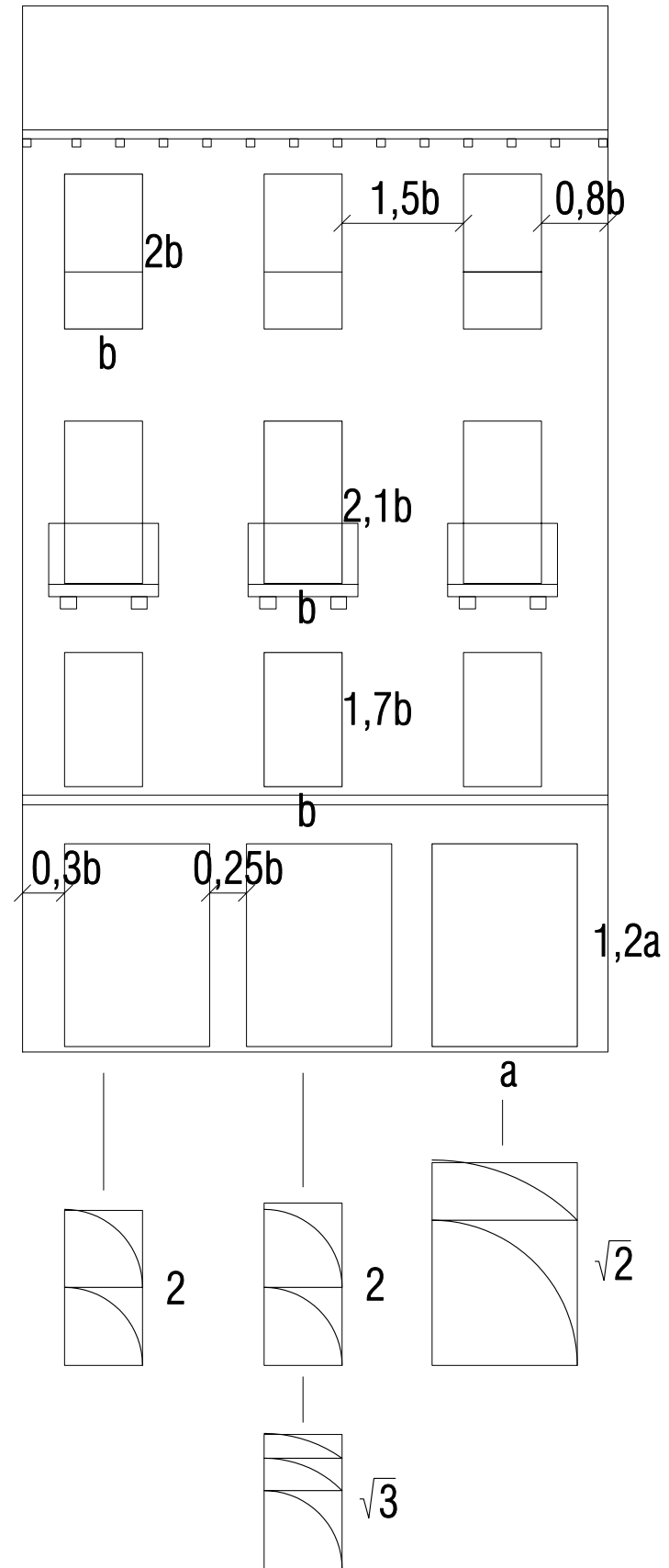
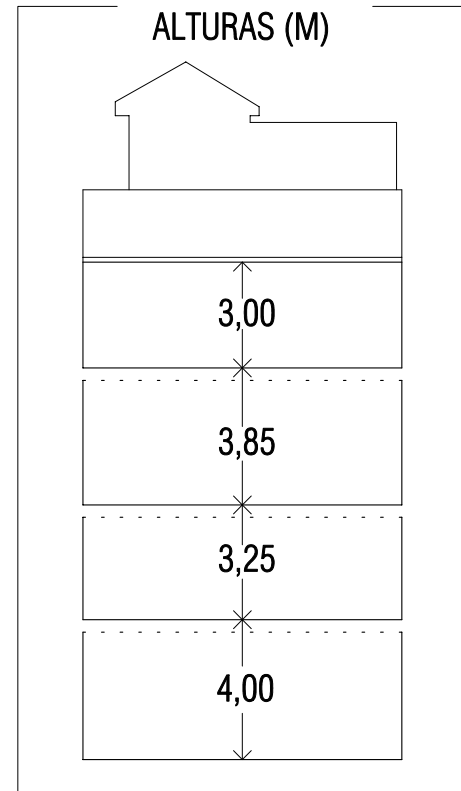
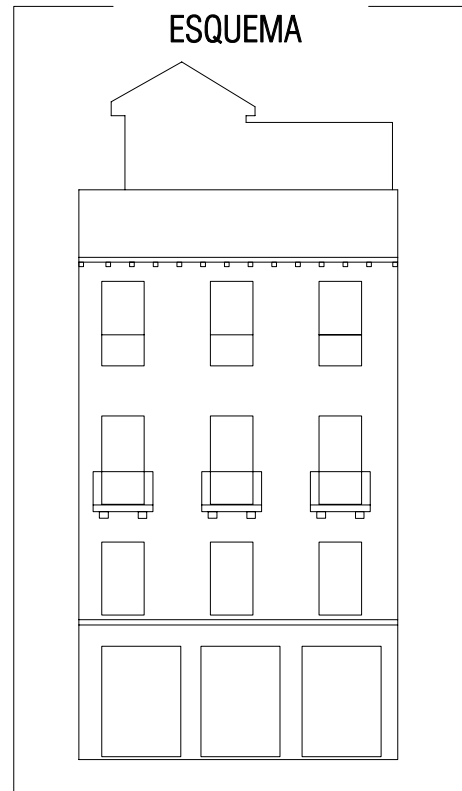
4



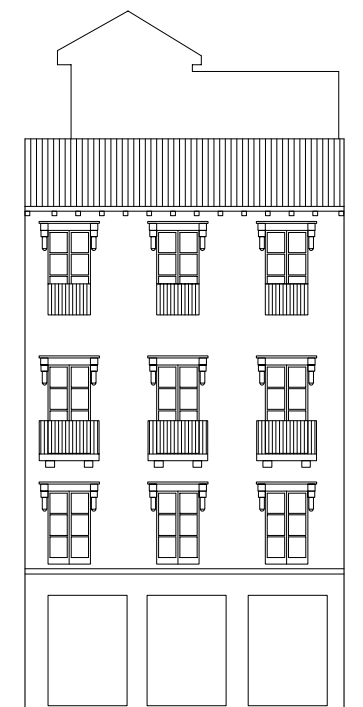

$a = 0,94 \text{ M}$
 $a' = 0,40 \text{ M}$
Esc 1:150



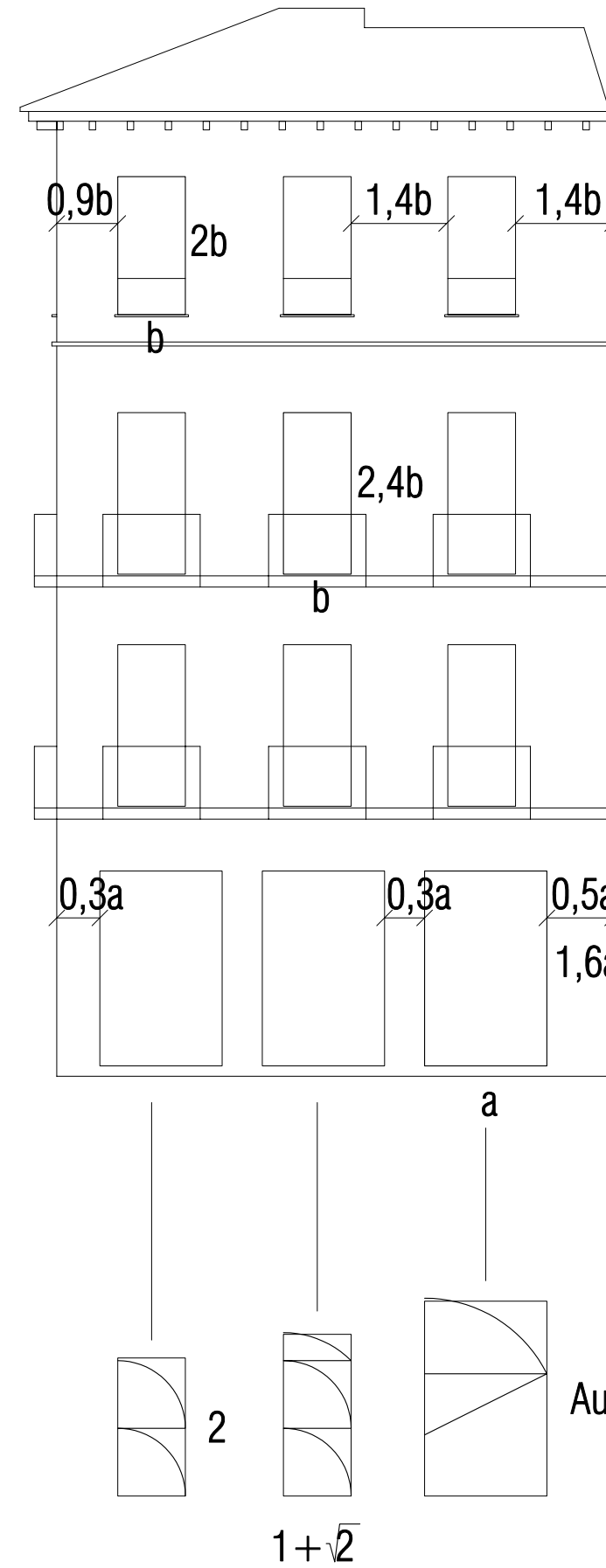
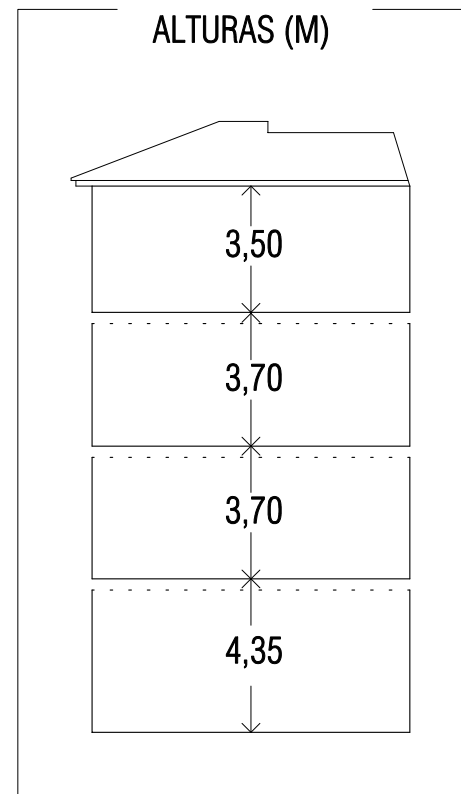

Esc 1:300



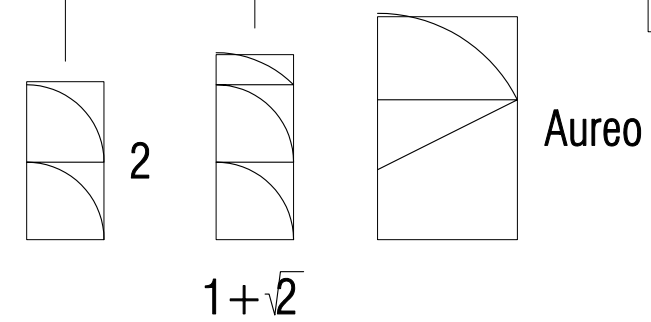

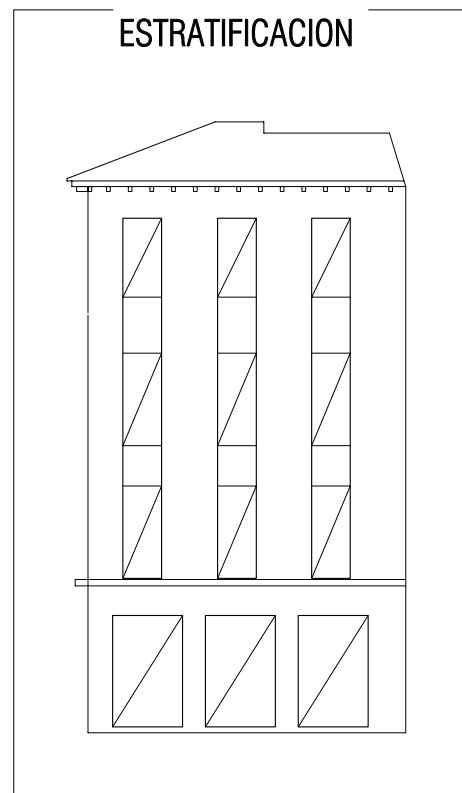
1C
Entorno C/ Mesones
 Calle Cerrajeros s/n
 Edificación entre medianeras
 Inmueble de renta. **3**





Esc 1:300



$a = 1,97 \text{ M}$
 $b = 1,10 \text{ M}$
 Esc 1:150

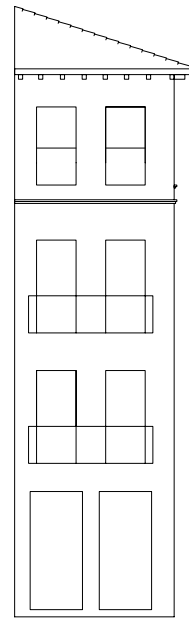


1C
Entorno C/ Mesones
 Placeta de Caldereros nº3
 Edificación en esquina
 Inmueble de renta. **2**

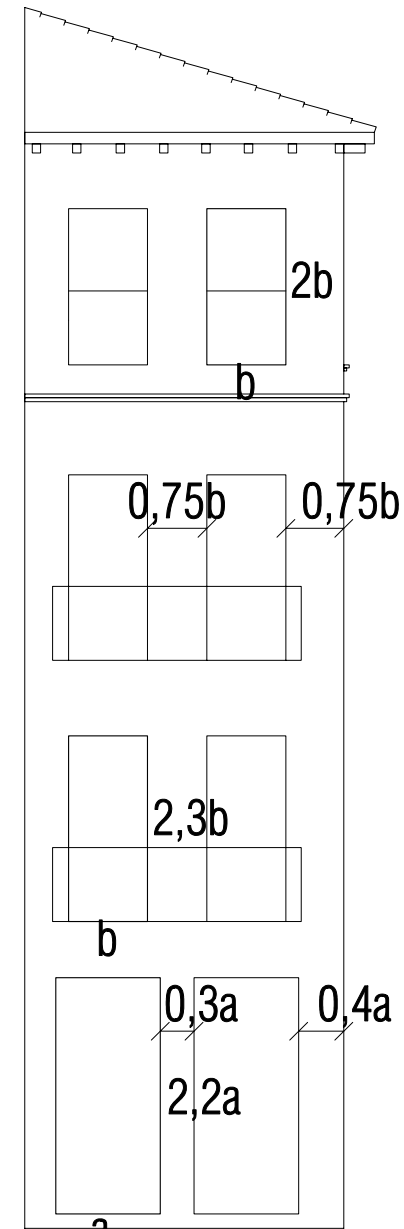
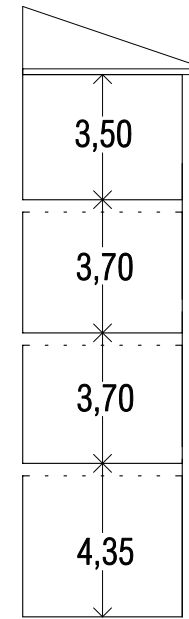


Esc 1:300

ESQUEMA



ALTURAS (M)



1C

Entorno C/ Mesones

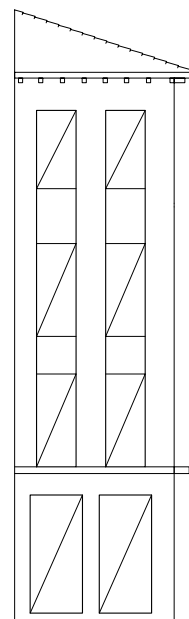
Placeta de Caldereros nº3

Edificación en esquina


Inmueble de renta.

1

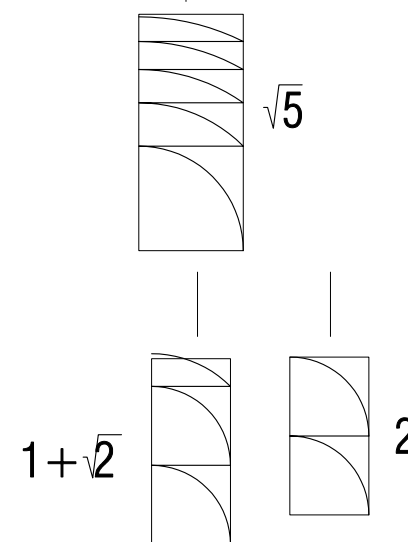
ESTRATIFICACION



OCUPACION HUECO-MACIZO




a= 1,50 M
b= 1,10 M
Esc 1:150

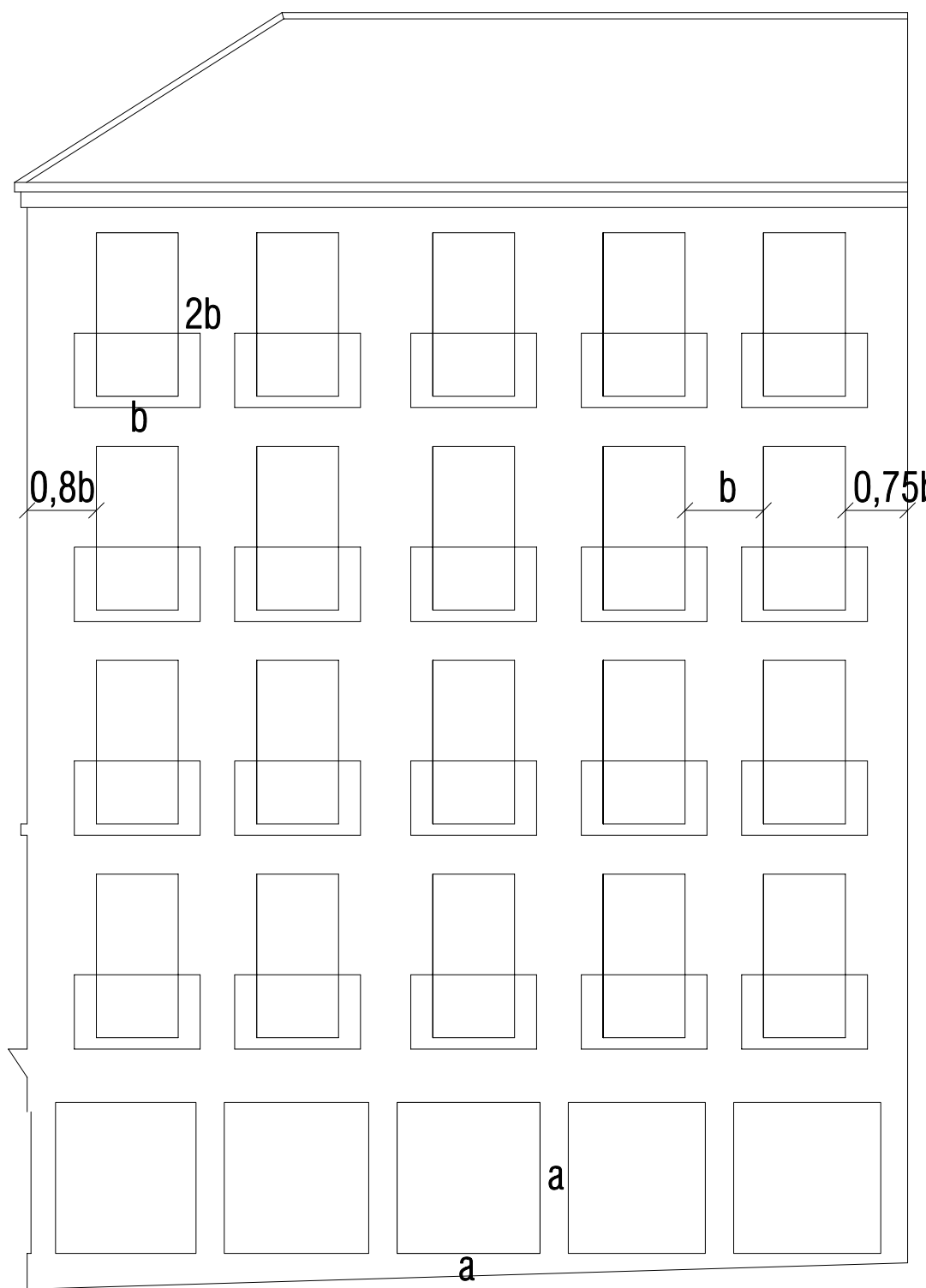
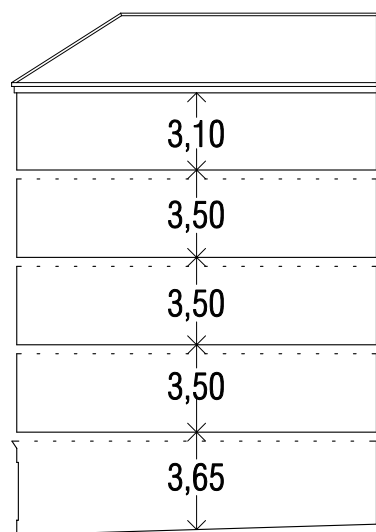


Esc 1:300


ESQUEMA



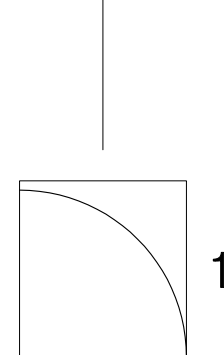
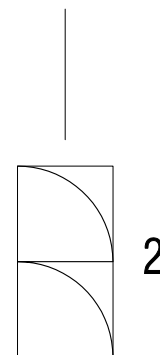

ALTURAS (M)



ESTRATIFICACION



OCUPACION HUECO-MACIZO




a = 1,20 M
b = 2,20 M
Esc 1:150

1B


Entorno de Bib-Rambla
Calle Zacatín s/n
Edificación en esquina.
Inmueble de renta.

3



Esc 1:300

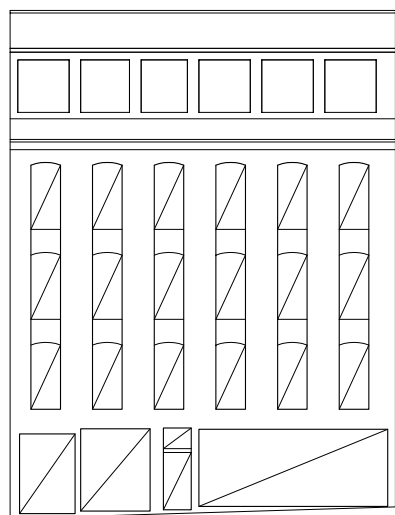
ESQUEMA



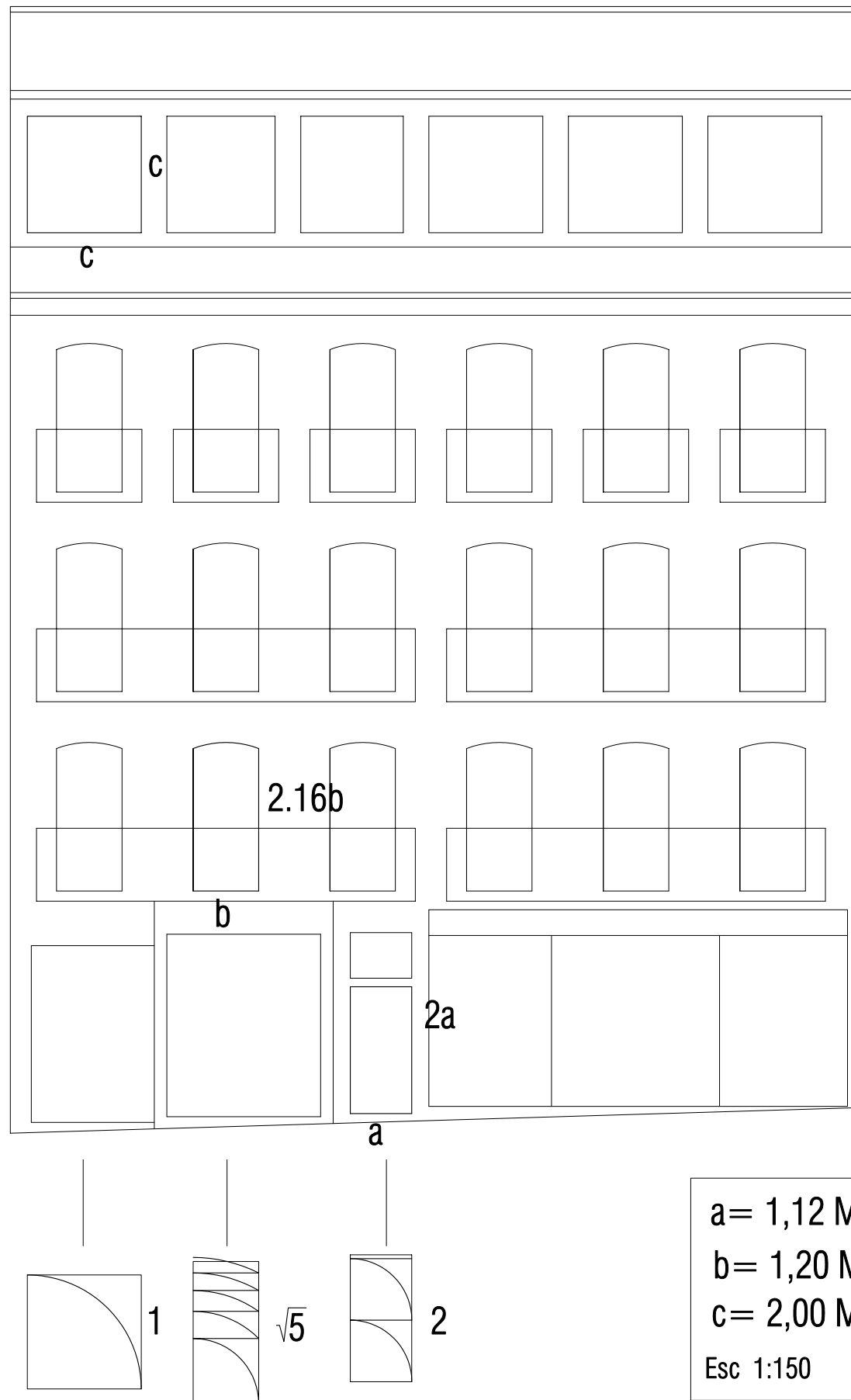

ALTURAS (M)



ESTRATIFICACION



OCUPACION HUECO-MACIZO

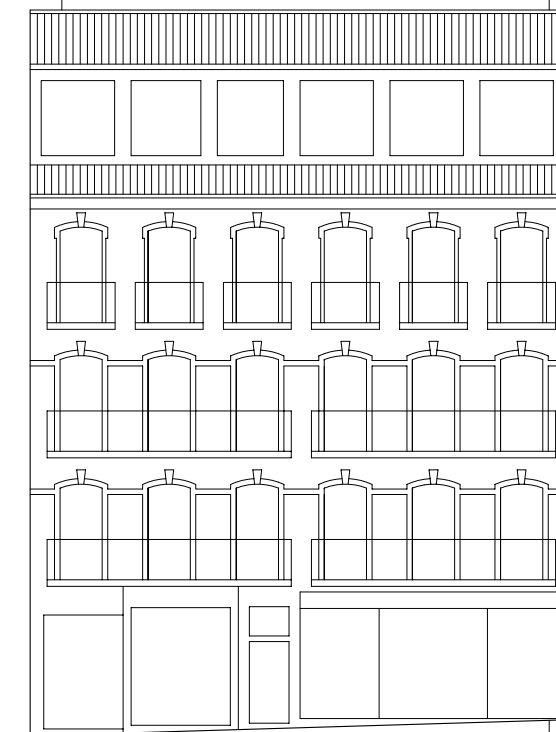


a= 1,12 M
b= 1,20 M
c= 2,00 M
Esc 1:150

1B

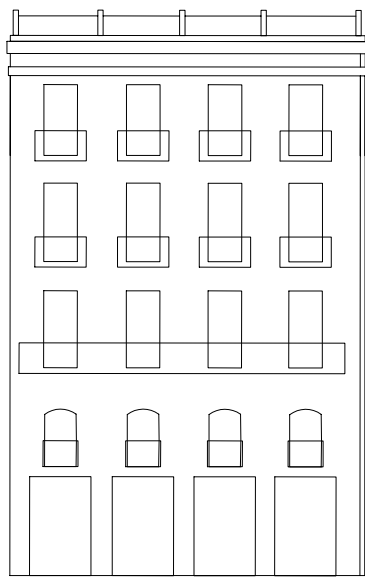
Entorno de Bib-Rambla
Calle Zacatín nº 1-3
Edificación en esquina.
Inmueble de renta.

2

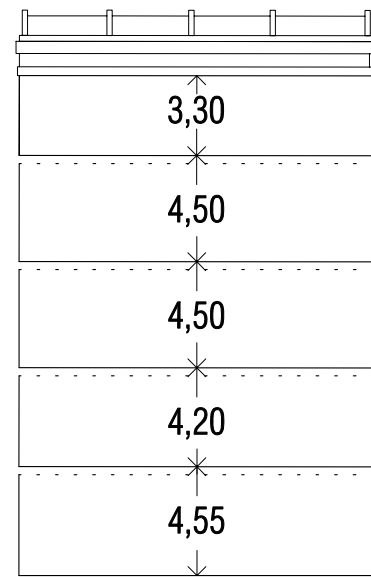


Esc 1:300

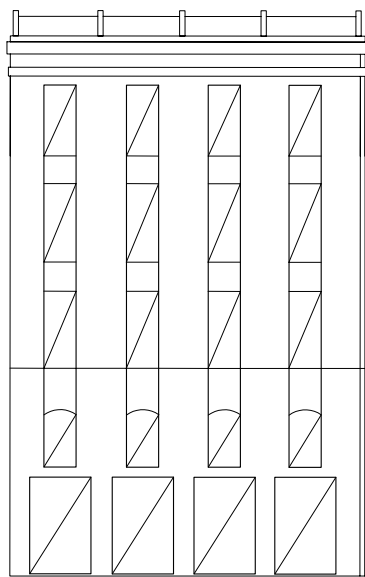
ESQUEMA



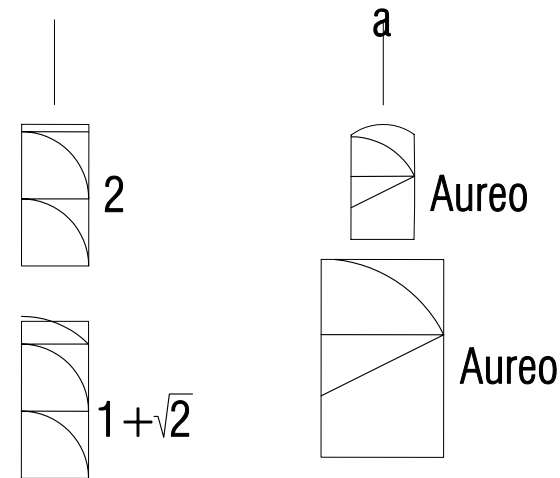
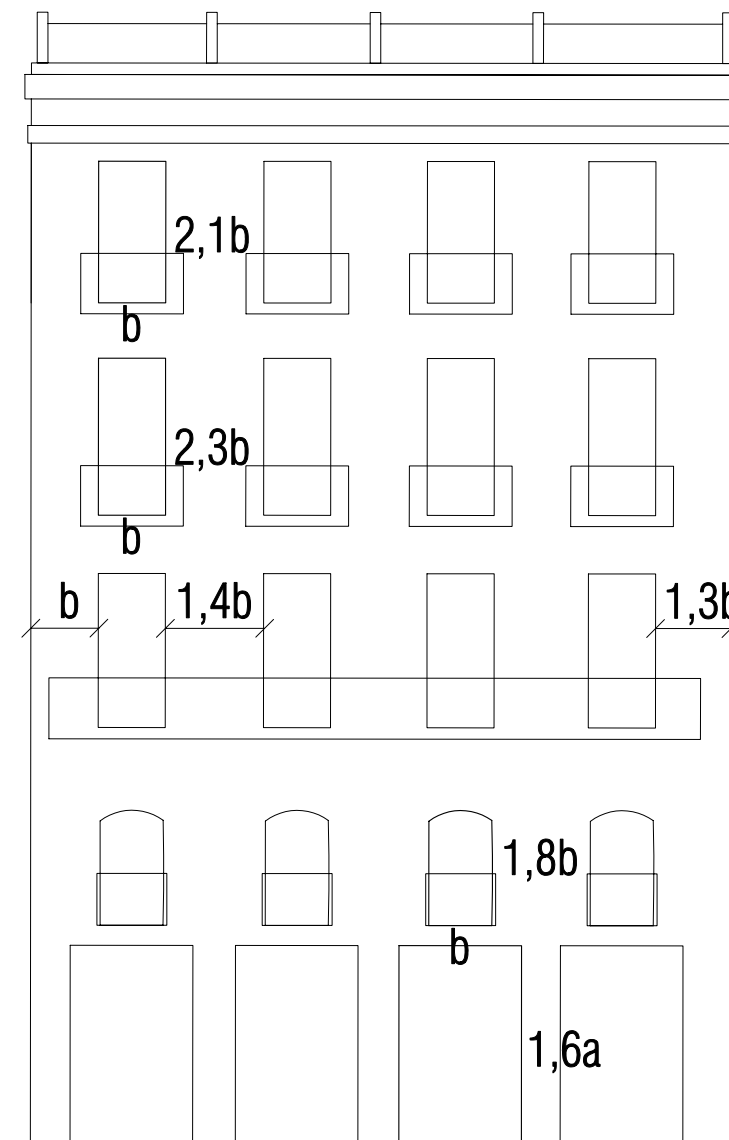

ALTURAS (M)



ESTRATIFICACION



OCUPACION HUECO-MACIZO



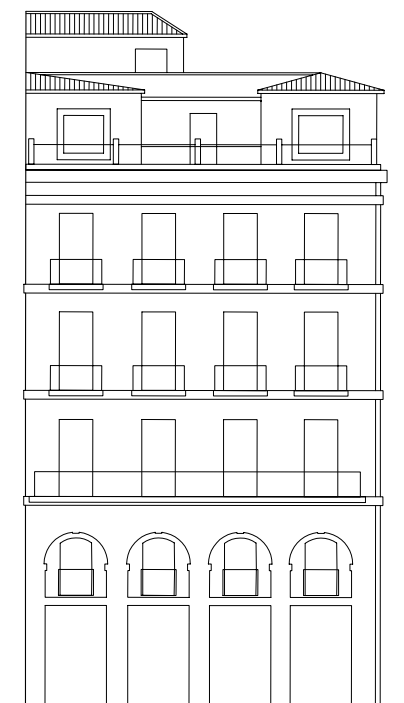
a= 2,55 M
b= 1,50 M
Esc 1:150

1B

Plaza Bib-Rambla.

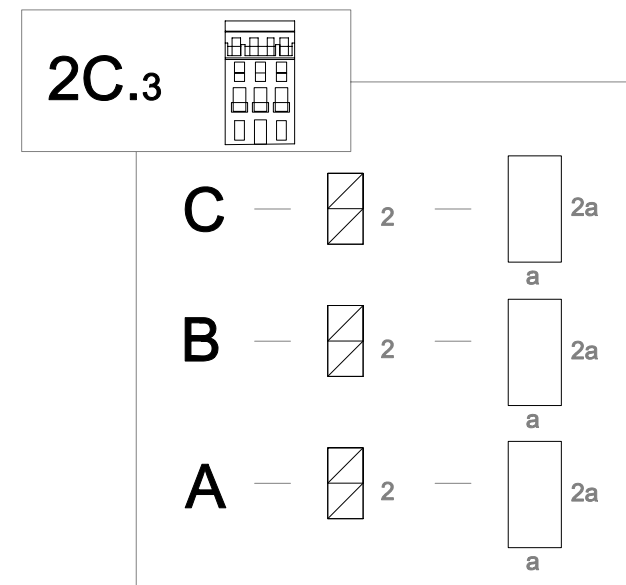
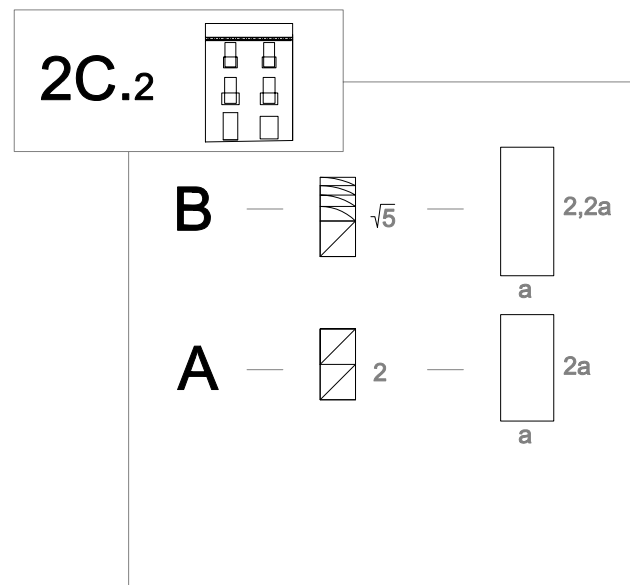
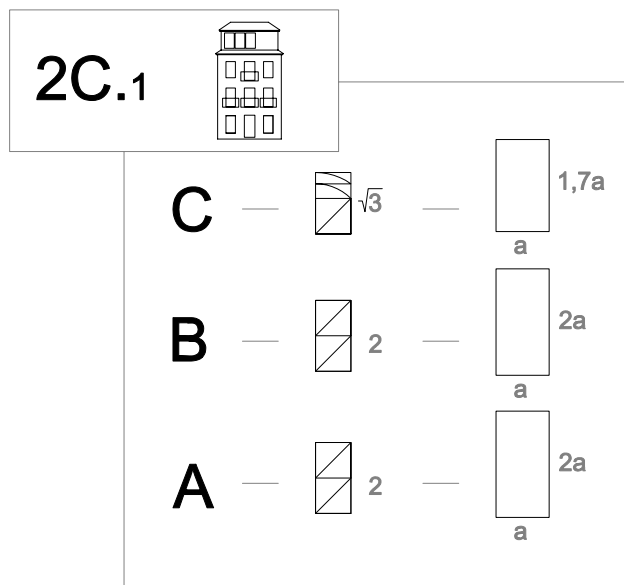
Plaza Bib-Rambla nº
Edificación en esquina.
Inmueble de renta.

1

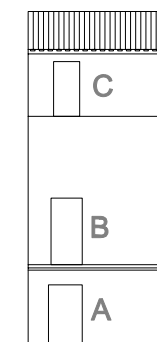


Esc 1:300

GAMAS DE HUECOS



TIPO 2

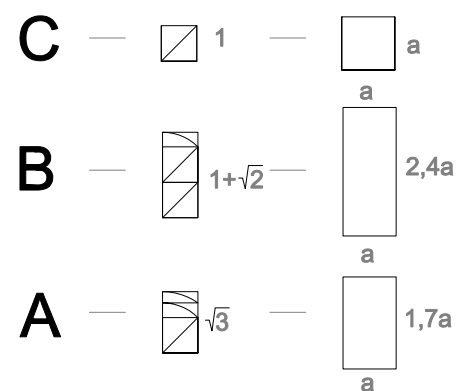
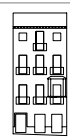


2

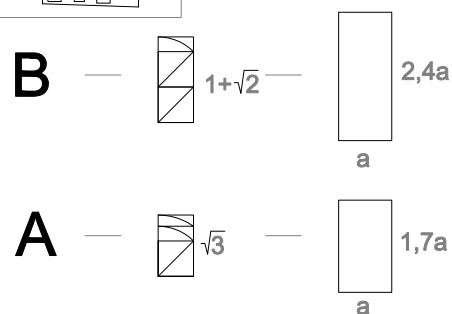
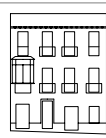
GAMAS DE HUECOS

TIPO 2

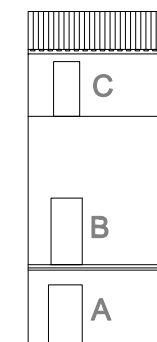
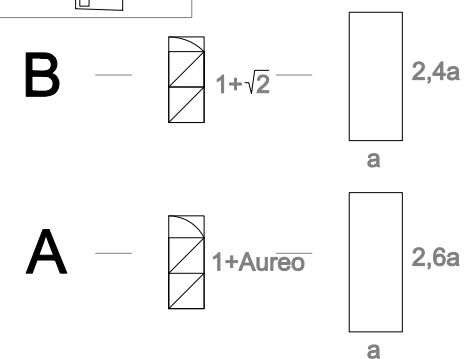
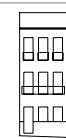
2A.1



2A.2

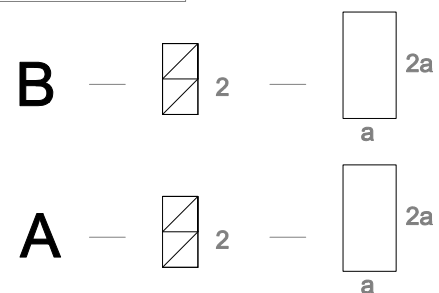
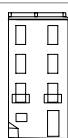


2A.3

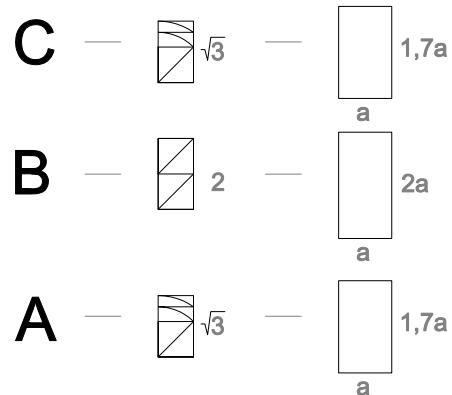


1

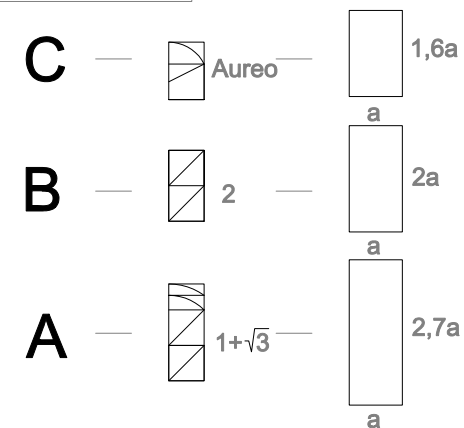
2B.1




2B.2



2B.3





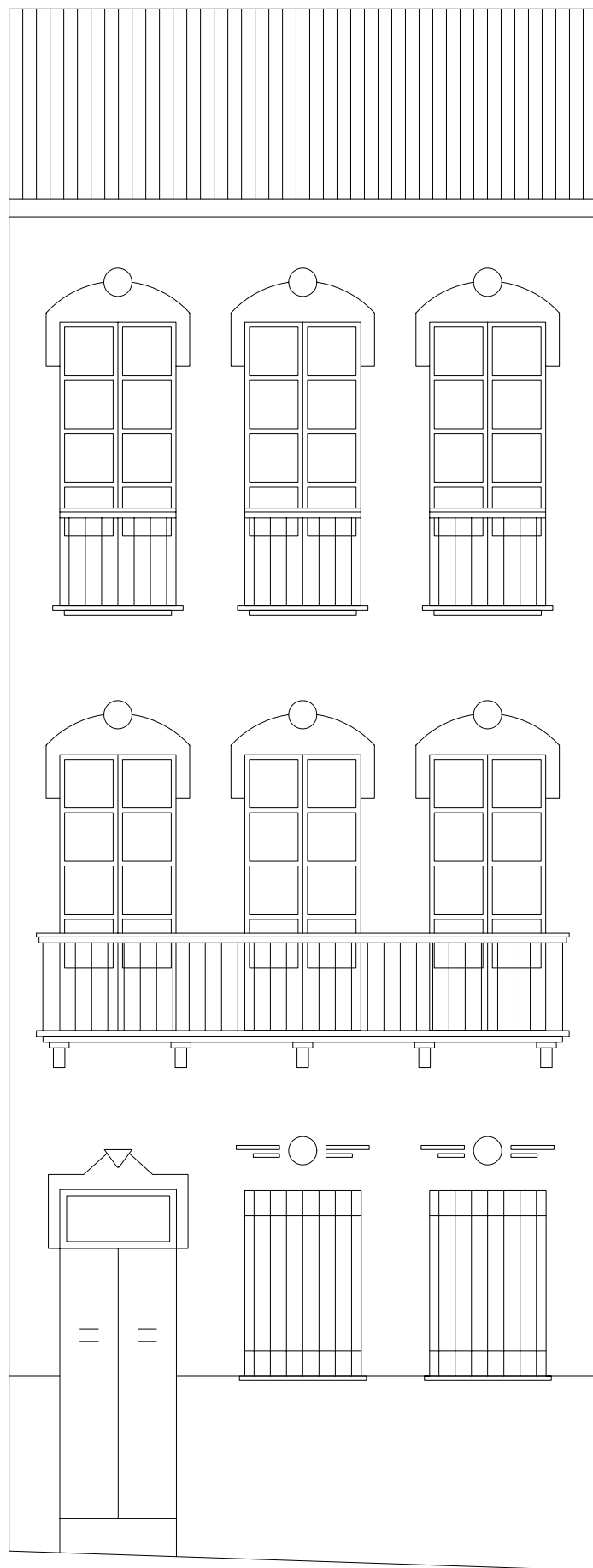
ESTUDIOS CORRESPONDIENTES A LA ORDENANZA 3

En este tipo incluimos muestras representativas de la arquitectura vernácula de la ciudad de Granada.

Son arquitecturas de naturaleza orgánica, claramente residenciales, y donde los recursos estilísticos pasan a un segundo plano.

Normalmente la trama urbana donde se encuentran, con calles estrechas hacen que estas viviendas se vuelquen hacia el interior de sus parcelas mediante patios vivideros. Alrededor de estos se organizan las principales circulaciones y estancias. Por esta razón se presentan fachadas predominantemente macizas. La ordenación del hueco está fundamentalmente condicionada por necesidades de luz y ventilación.

En cuanto al ornamento, éste se simplifica hasta eliminarse. El hueco se define mediante un recorte limpio en la fábrica y se subrayan con la carpintería de madera y el uso de la forja, en rejas y balcones.



ESTUDIOS CORRESPONDIENTES A LA ORDENANZA 2

Los edificios incluidos en el tipo 2, se caracterizan por seguir los principios compositivos del s.XIX pero a una escala más doméstica.

Corresponderían a arquitecturas del Area Centro con tradición residencial como casas patio o viviendas plurifamiliares. La principal característica es la reducción de escala con respecto a los grandes inmuebles de renta del tipo 1, que tienen una vocación comercial más decidida.

Si bien los repertorios compositivos en coronación y cuerpo central se mantienen, es en el bajo donde más cambios encontramos. El principal es su escala; la altura libre disminuye al no existir el uso comercial. El residencial de esta planta hace que la ocupación hueco/macizo se reduzca, ya que se transforman los grandes huecos comerciales en vanos y accesos domésticos.

El ornamento se simplifica, el hueco abalconado y las molduras que estructuran la fachada se vuelven más sutiles, y en ocasiones desaparecen (viviendas modestas).




ESTUDIOS CORRESPONDIENTES A LA ORDENANZA 1

Englobamos en el tipo 1 aquellas arquitecturas, del Area Centro de Granada que siguen más fielmente, los repertorios compositivos del XIX. La fachada se modula, ordena y estructura en tres partes: bajo, cuerpo central y coronación.

En el bajo, el edificio se abre a la calle mediante grandes huecos (comerciales). En ocasiones existe un "orden gigante" que incorpora una planta intermedia llamada "principal". En este estrato el edificio se estiliza, adoptando normalmente la altura libre más grande. El repertorio de huecos más utilizado es el que sigue la modulación aurea: $h=\varnothing a$, siendo \varnothing el número de oro con valor 1,6 y a el ancho del hueco.

El cuerpo central suele ser abalconado. Sigue los ejes impuestos desde el bajo y la ocupación hueco/macizo disminuye. Normalmente los huecos de la primera planta se recogen en balcón unico o lo comparte por parejas. Molduras y exornos recogen y añaden valor al hueco.

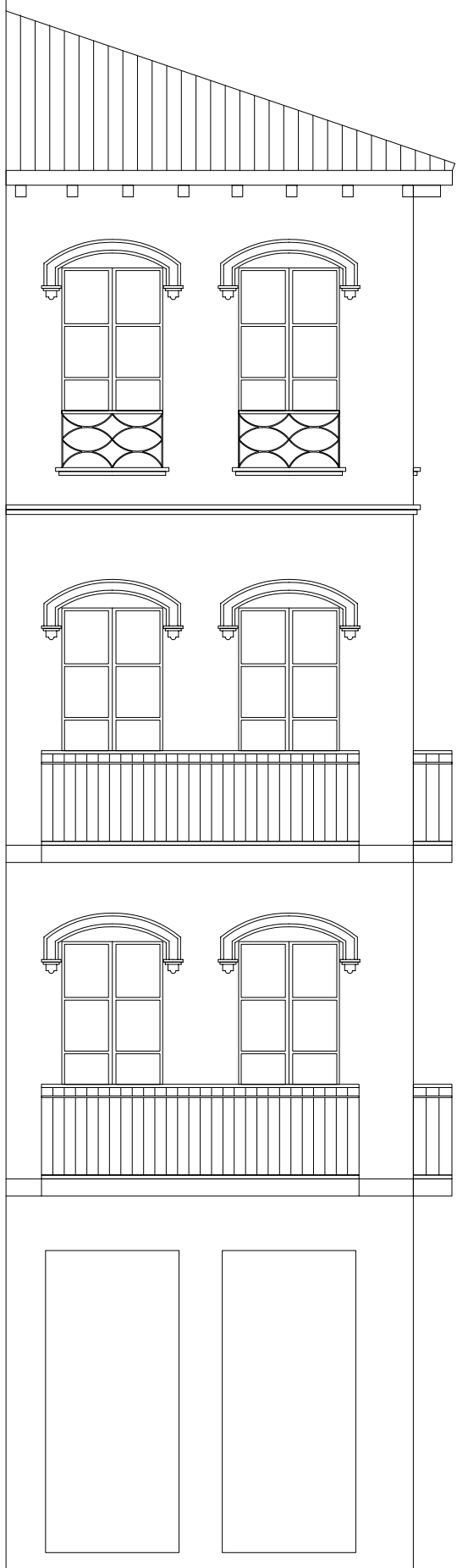
Para finalizar, llamamos coronación al último cuerpo que puede ser: abalconado, con ventanas o mixto. La escala se reduce y por tanto el hueco también lo hace en altura, llegando a convertirse en ventana. El voladizo igualmente disminuye hasta desaparecer.



CUADROS RESUMEN ESTUDIOS ORDENANZA 2



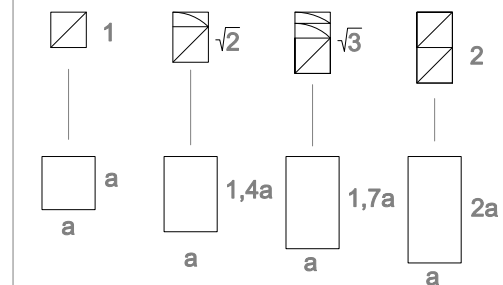
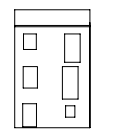
CUADROS RESUMEN ESTUDIOS ORDENANZA 3



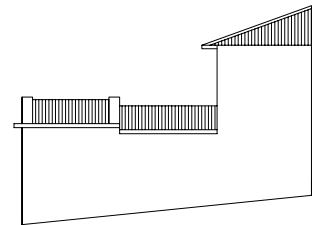
CUADROS RESUMEN ESTUDIOS ORDENANZA 1

GAMAS DE HUECOS

3C.3



TIPO 3

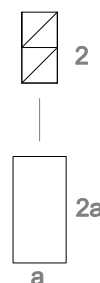
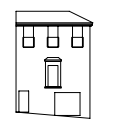


3

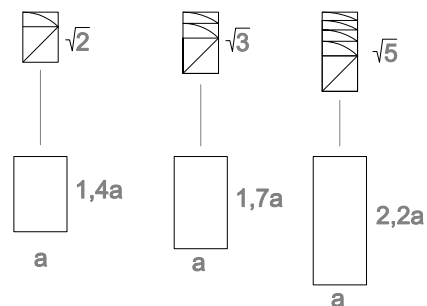
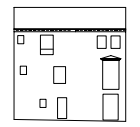
GAMAS DE HUECOS

TIPO 3

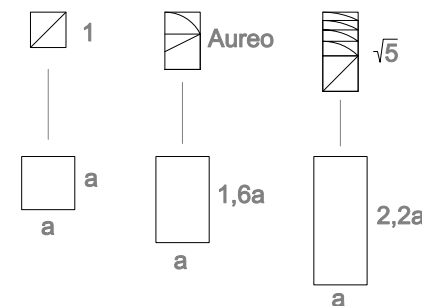
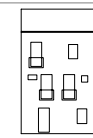
3A.7



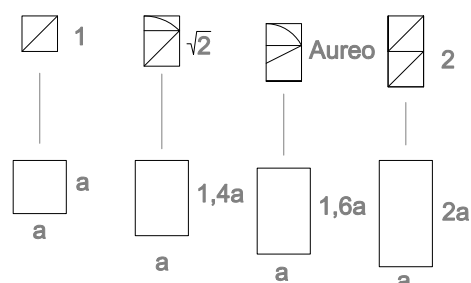
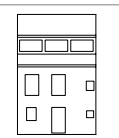
3B.1



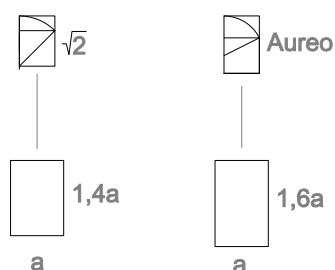
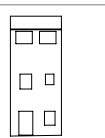
3B.2



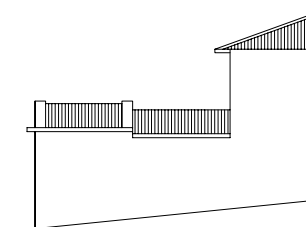
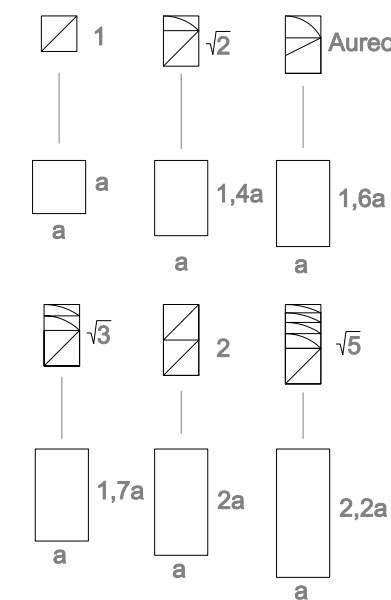
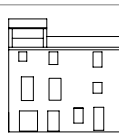
3B.3



3C.1



3C.2

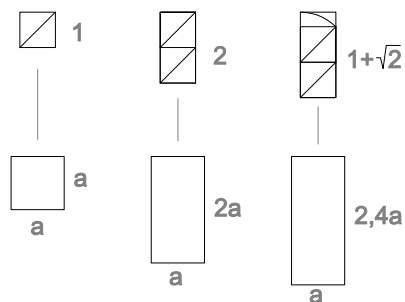
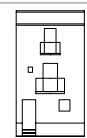


2

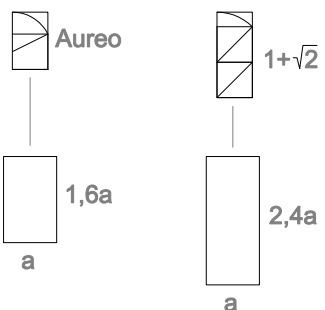
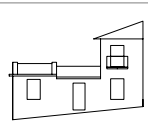
GAMAS DE HUECOS

TIPO 3

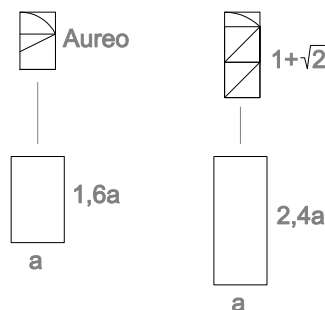
3A.1



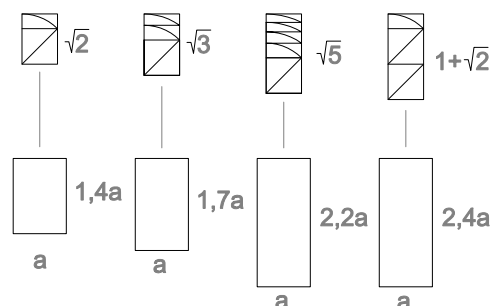
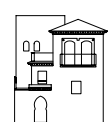
3A.2



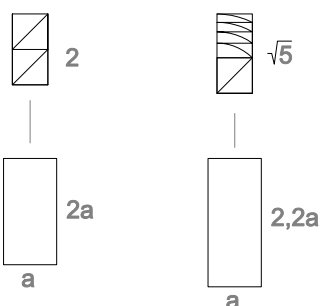
3A.3



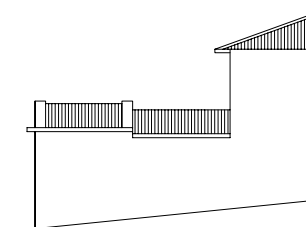
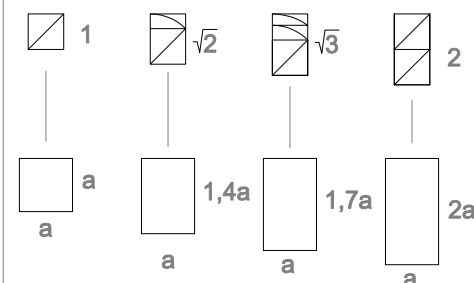
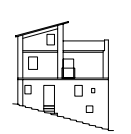
3A.4



3A.5



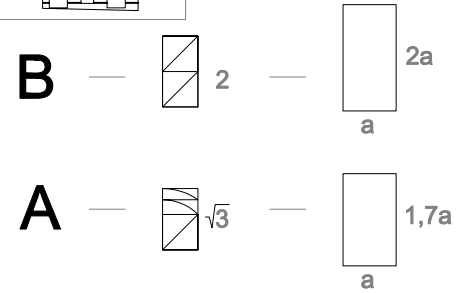
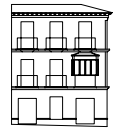
3A.6



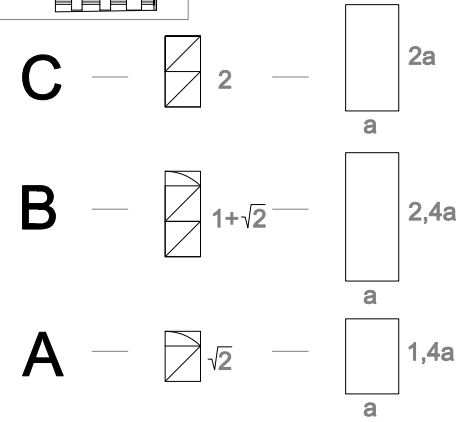
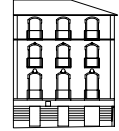
1

GAMAS DE HUECOS

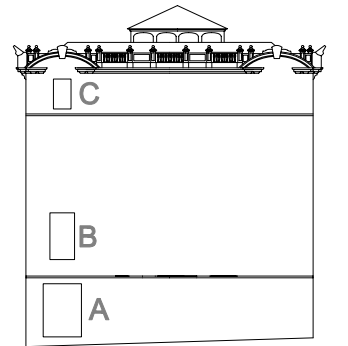
1G.3



1G.4



TIPO 1

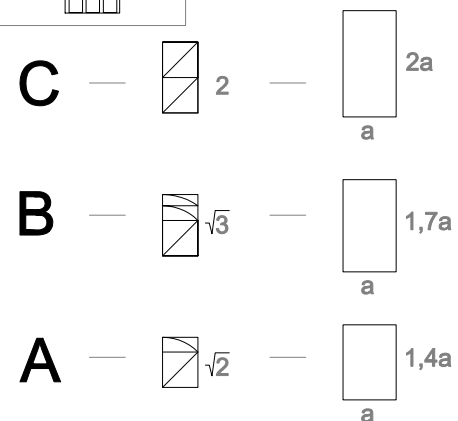
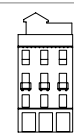


4

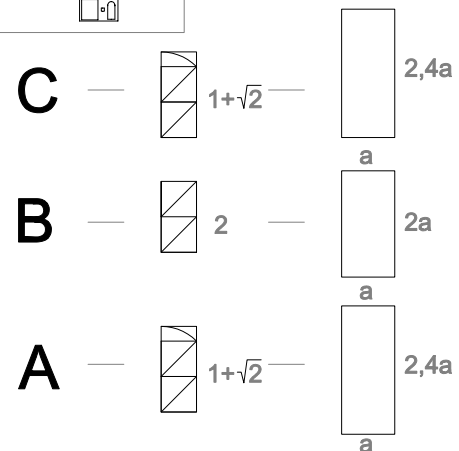
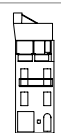
GAMAS DE HUECOS

TIPO 1

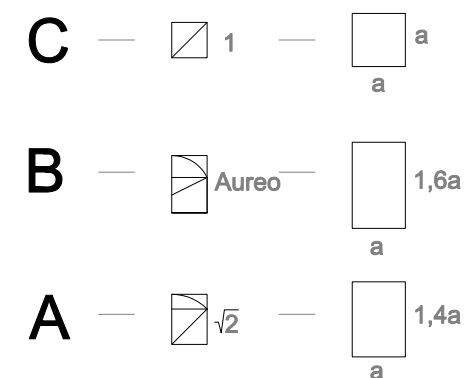
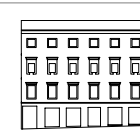
1C.3



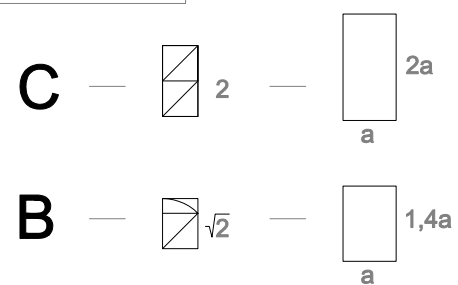
1C.4



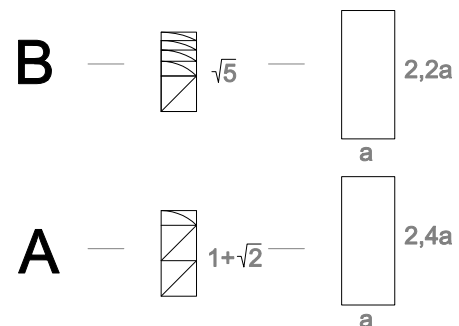
1D.1



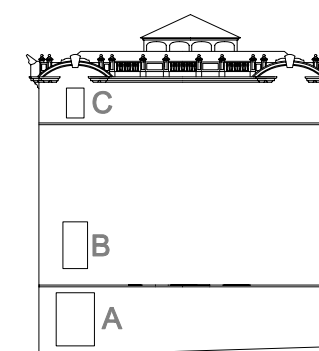
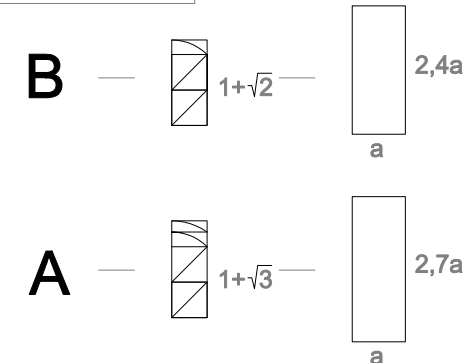
1D.2



1E.1



1E.2

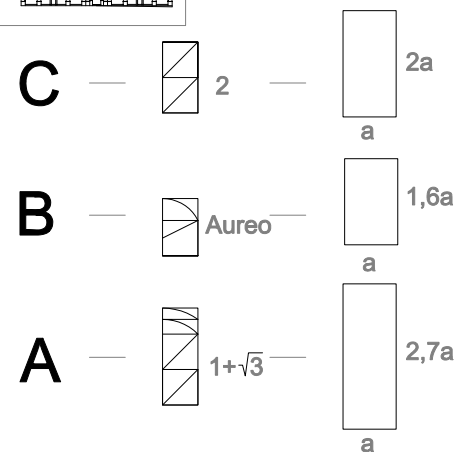


2

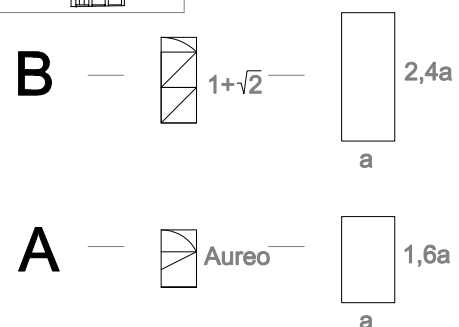
GAMAS DE HUECOS

TIPO 1

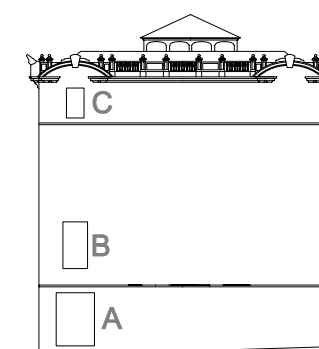
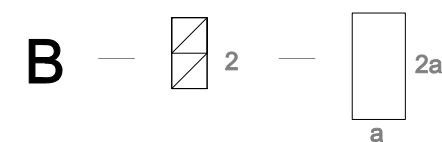
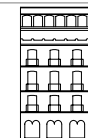
1E.3



1F.1

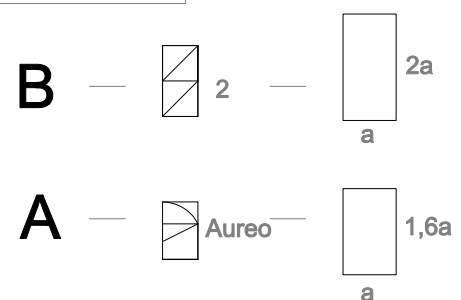


1F.2

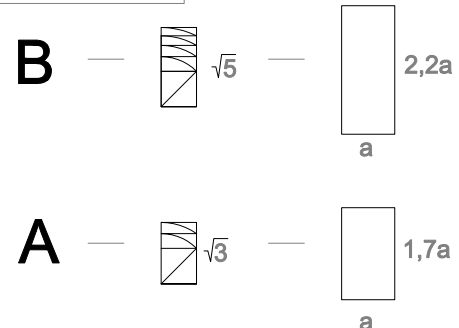



3

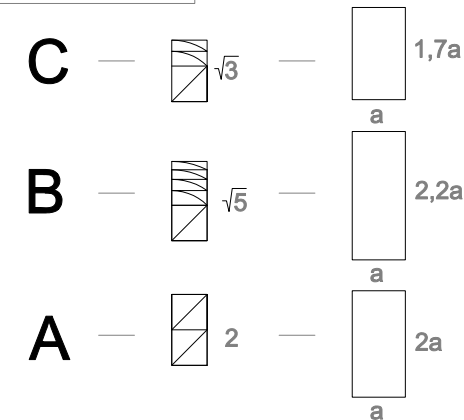
1F.3



1G.1



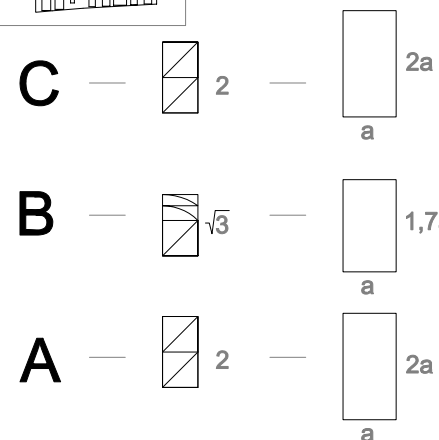
1G.2



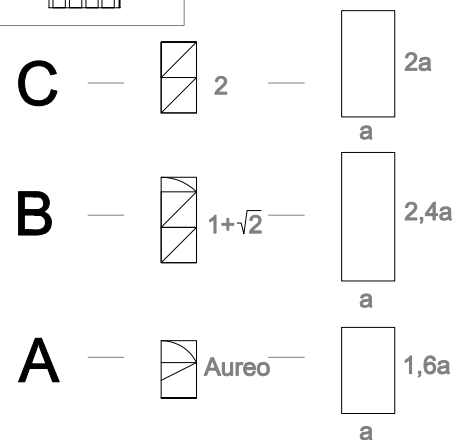
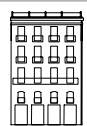
GAMAS DE HUECOS

TIPO 1

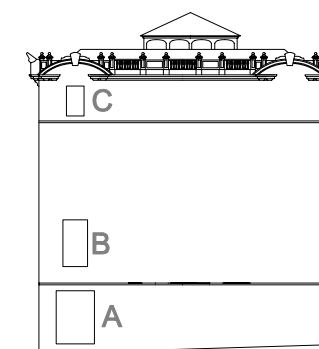
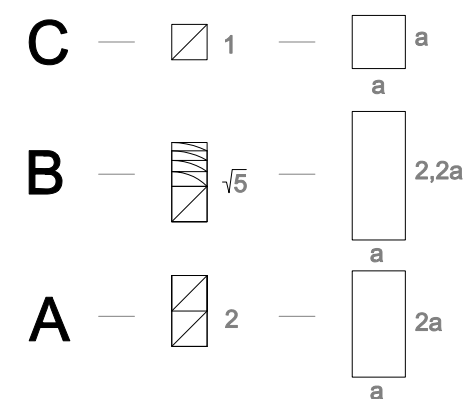
1A.1



1B.1

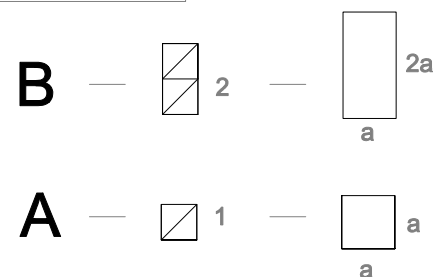
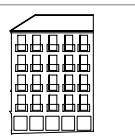


1B.2

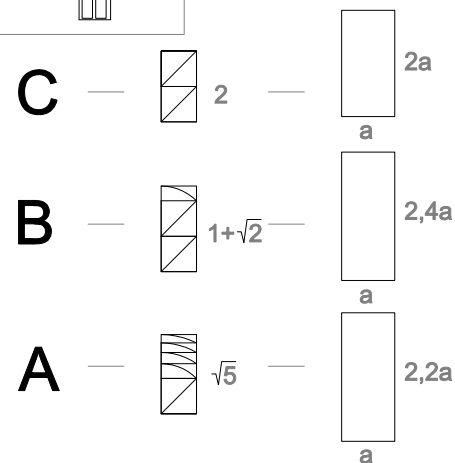
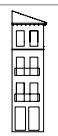


1

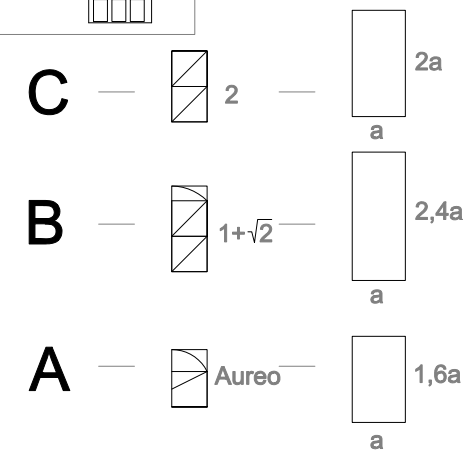
1B.3



1C.1

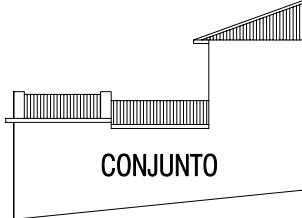


1C.2



OCUPACION HUECO MACIZO (%)

TIPO 3



3A.1 3A.2 3A.3 3A.4 3A.5 3A.6 3A.7 3B.1 3B.2 3B.3

CONJUNTO

17	21	20	16	22	12	20	19	19	22
----	----	----	----	----	----	----	----	----	----

3C.1 3C.2 3C.3

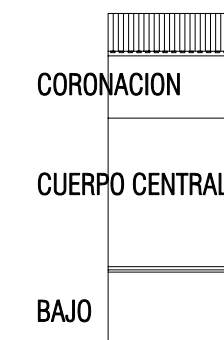
CONJUNTO

21	21	25
----	----	----

OCUPACION HUECO MACIZO (%)

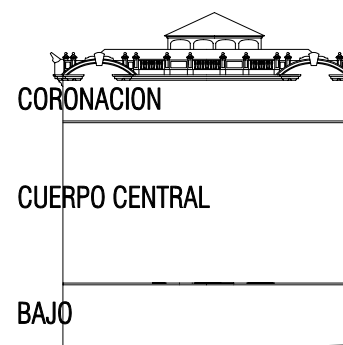
	2A.1	2A.2	2A.3	2B.1	2B.2	2B.3	2C.1	2C.2	2C.3	2D
<u>CORONACION</u>	20	37	20	23	20	26	36	22	35	19
<u>CUERPO CENTRAL</u>	30	31	31	23	18	36	30	19	43	33
<u>BAJO</u>	37	30	37	20	29	27	27	25	30	38

TIPO 2



OCUPACION HUECO MACIZO (%)

TIPO 1

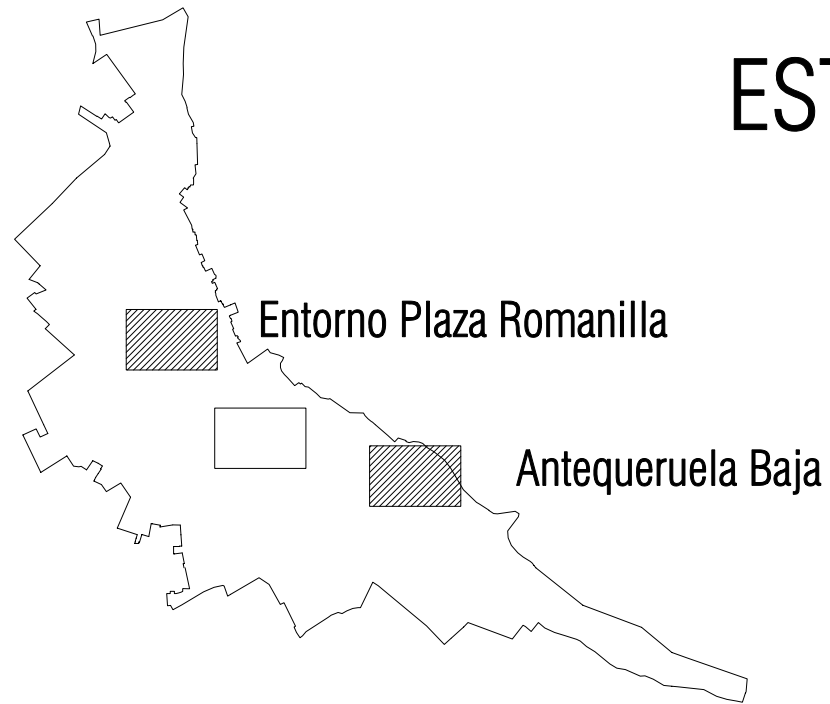


	1A.1	1B.1	1B.2	1B.3	1C.1	1C.2	1C.3	1C.4	1D.1	1D.2
CORONACION	26	30	33	40	26	22	32	24	13	30
CUERPO CENTRAL	30	20	33	35	34	25	26	24	20	25
BAJO	36	65	66	50	53	47	58	55	49	70

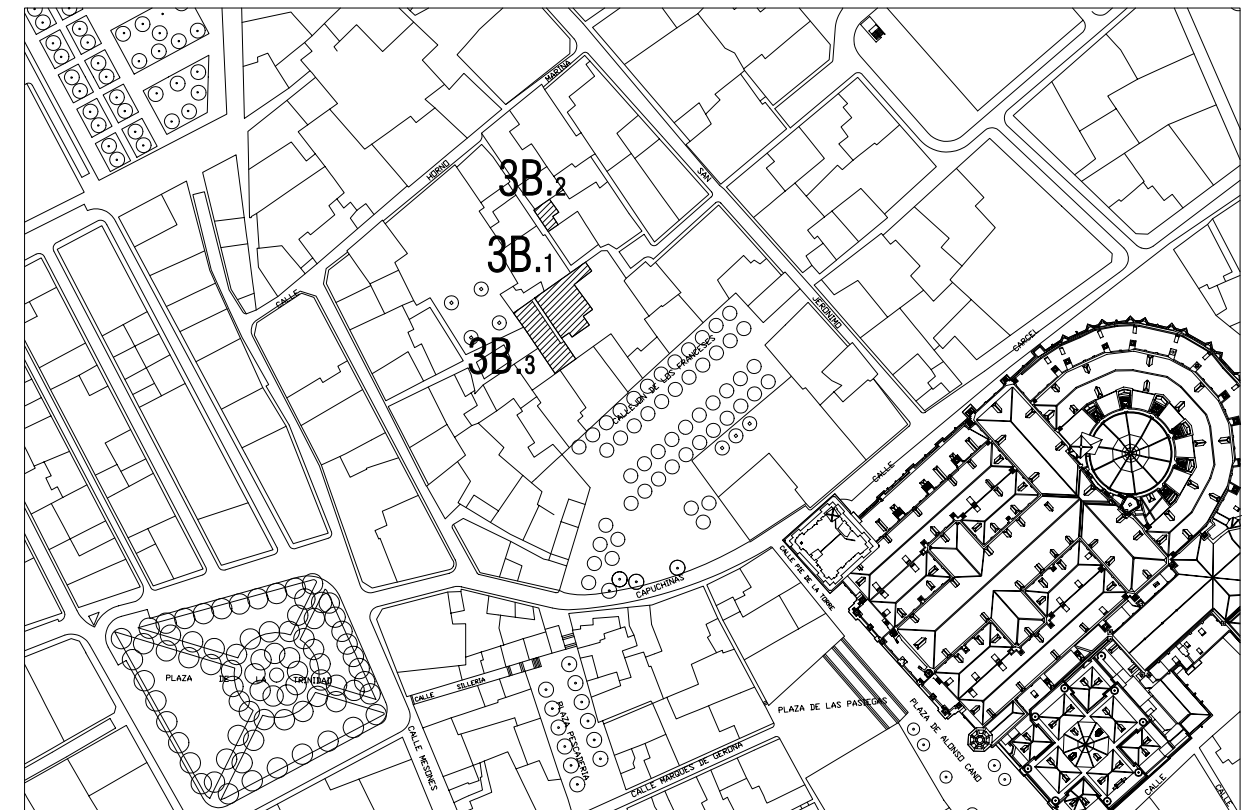
	1E.1	1E.2	1E.3	1F.1	1F.2	1F.3	1G.1	1G.2	1G.3	1G.4
CORONACION	33	28	23	35	30	36	33	22	34	27
CUERPO CENTRAL	30	35	26	30	30	36	32	20	31	25
BAJO	34	30	52	55	40	56	24	23	32	25

ESTUDIOS CORRESPONDIENTES A LA ORDENANZA 3

LOCALIZACION



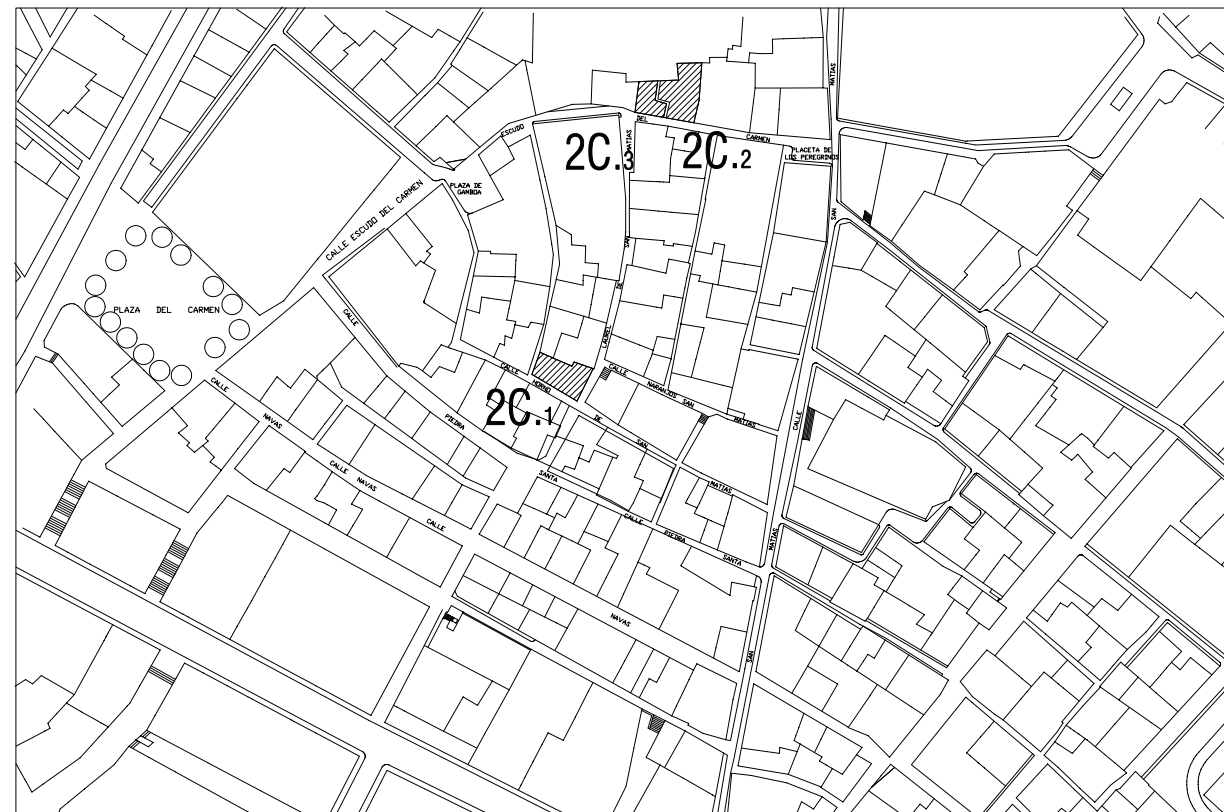
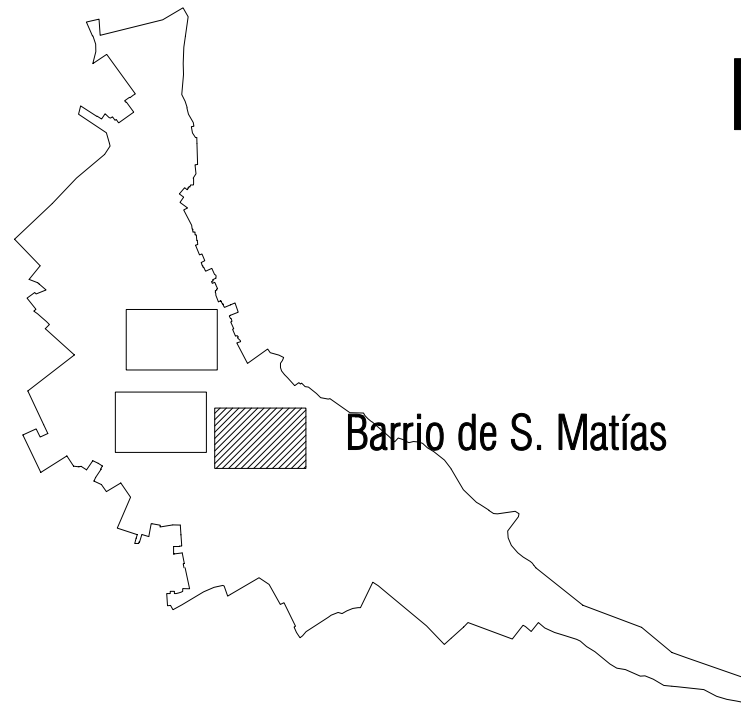
Antequeruela Baja



Entorno Plaza Romanilla

ESTUDIOS CORRESPONDIENTES A LA ORDENANZA 2

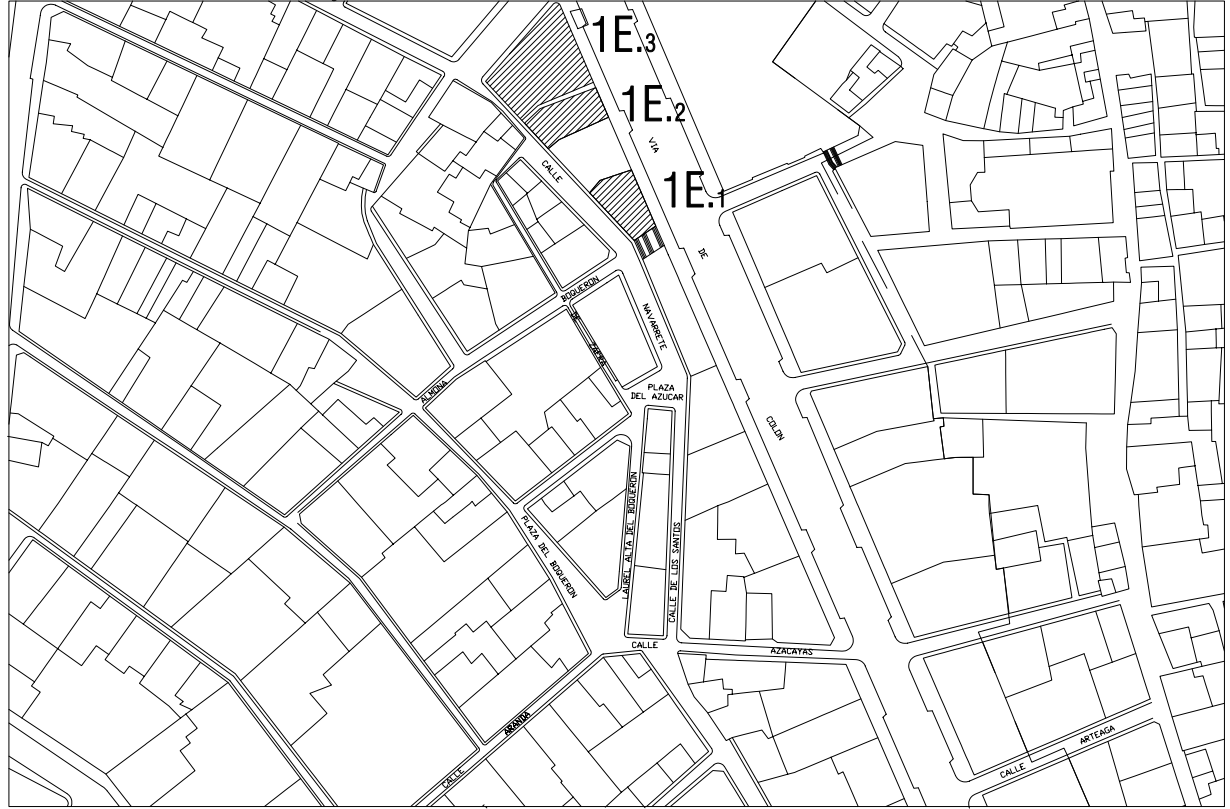
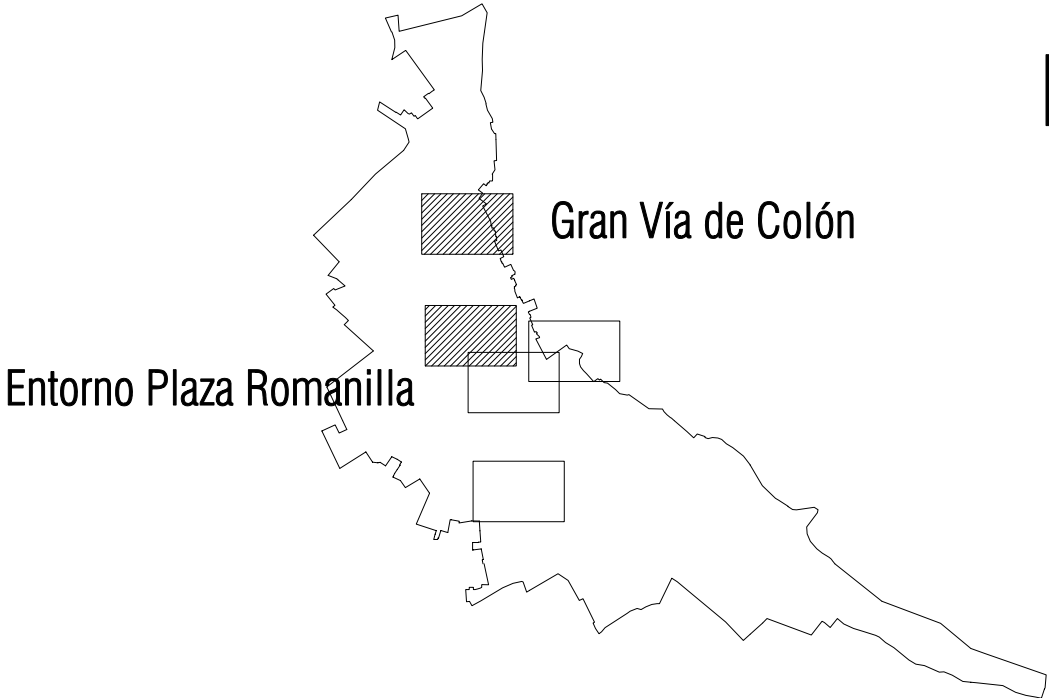
LOCALIZACION



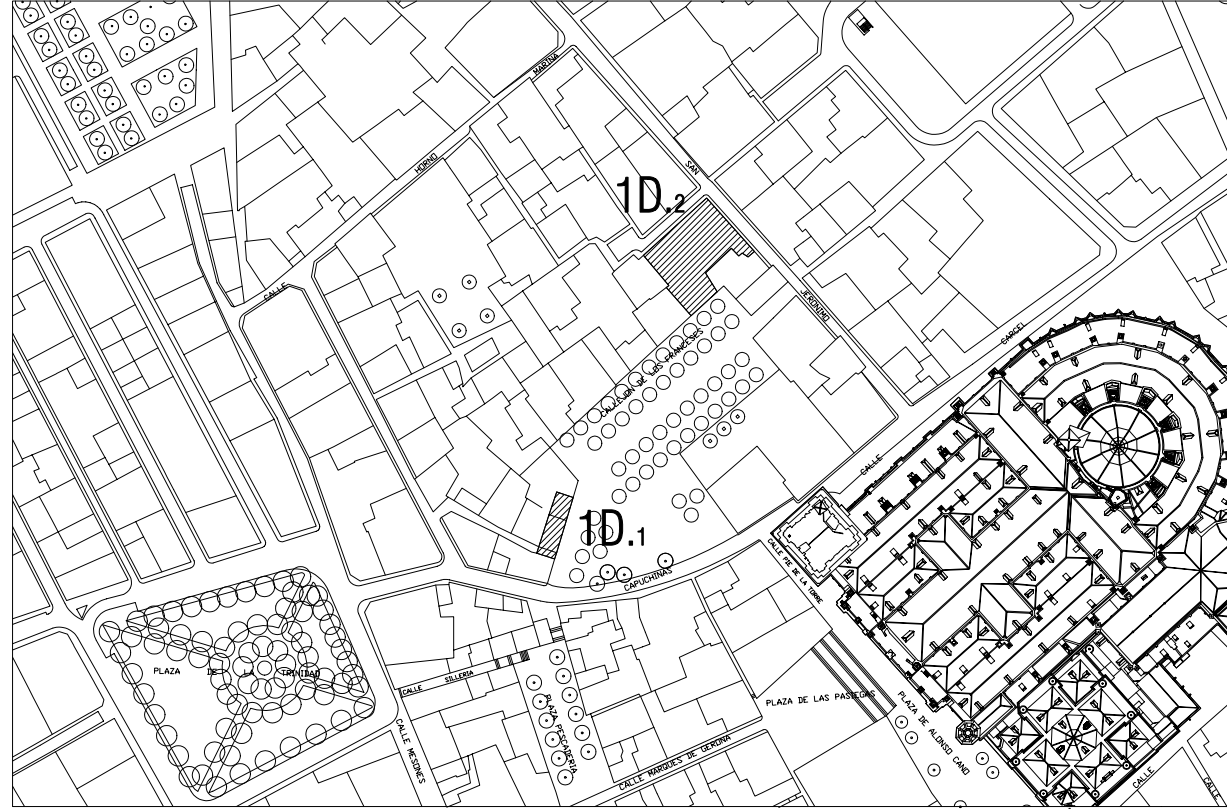
Barrio de S. Matías

ESTUDIOS CORRESPONDIENTES A LA ORDENANZA 1

LOCALIZACION



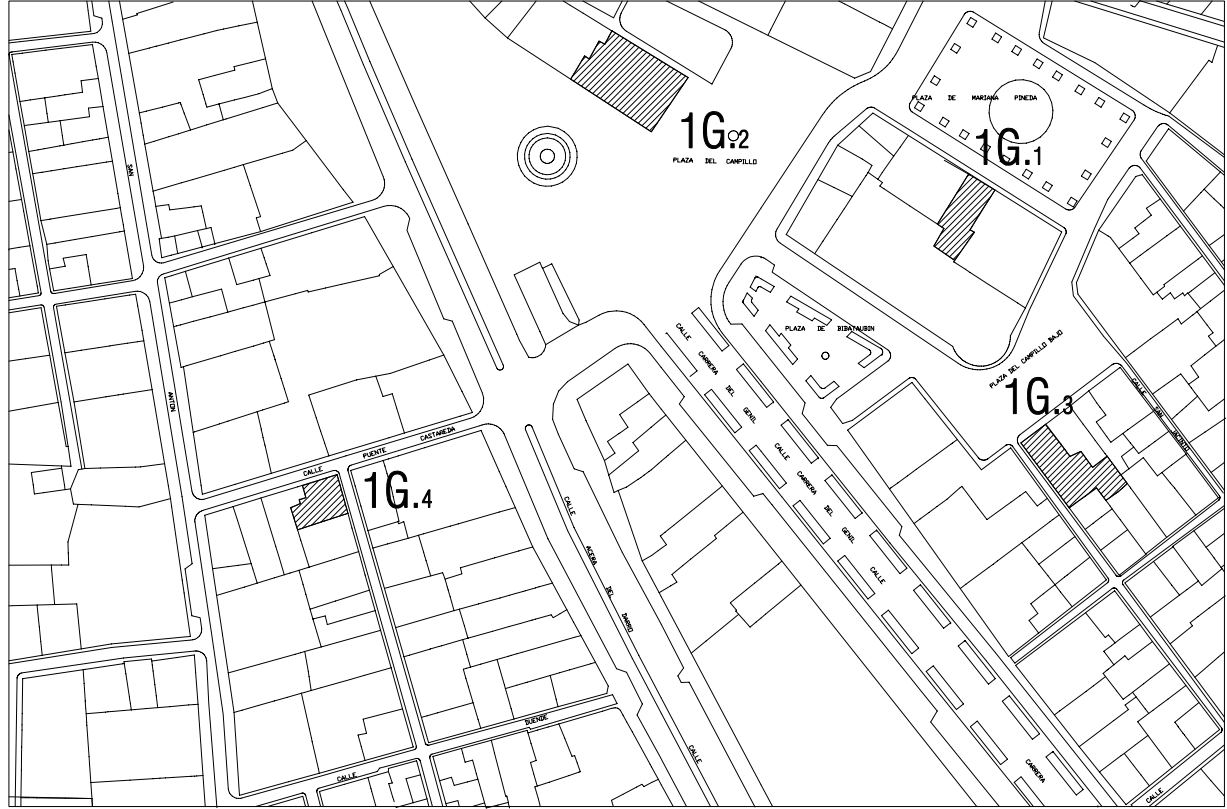
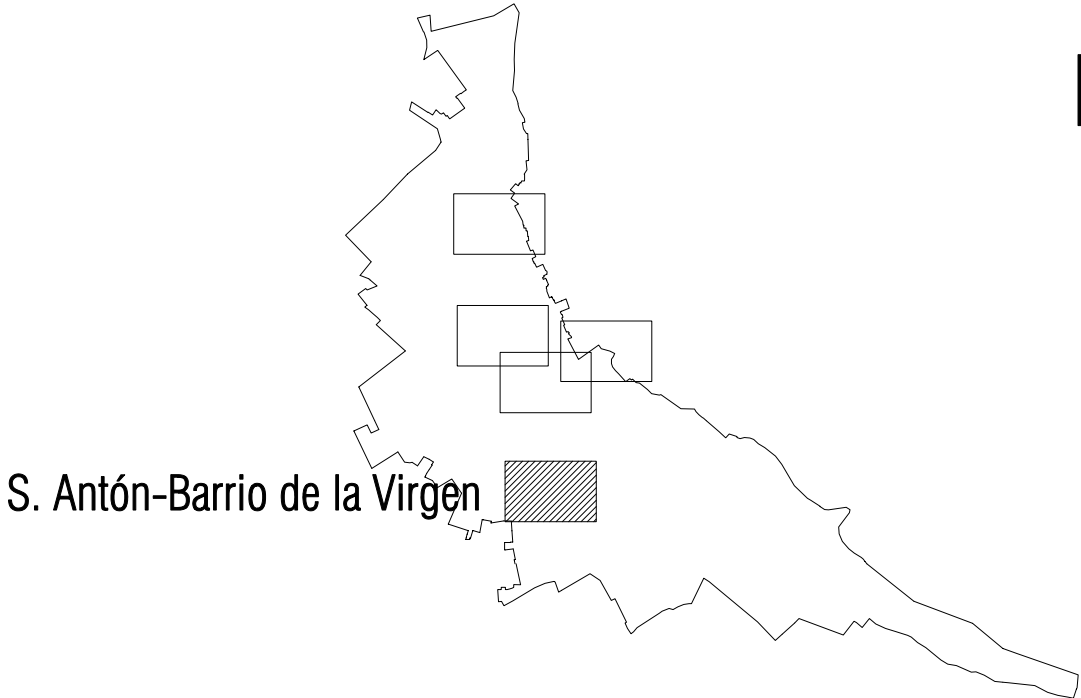
Gran Vía de Colón



Entorno Plaza Romanilla

ESTUDIOS CORRESPONDIENTES A LA ORDENANZA 1

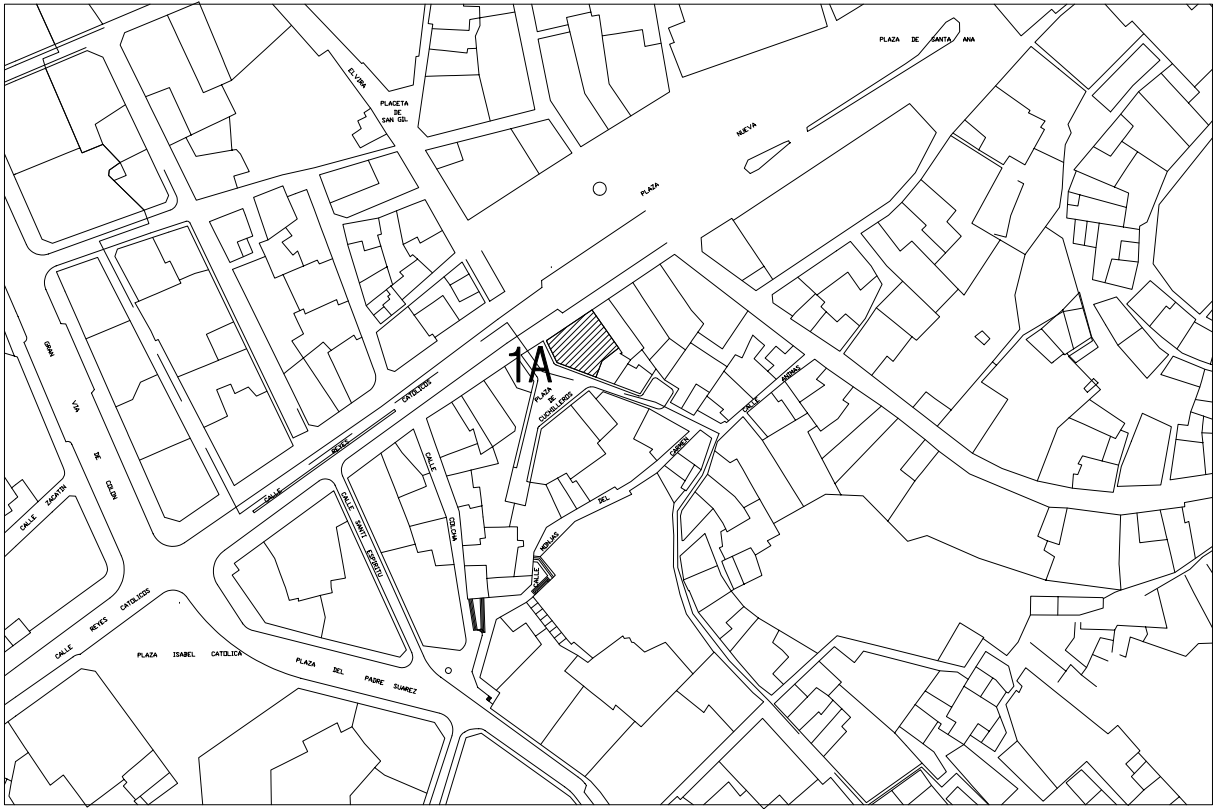
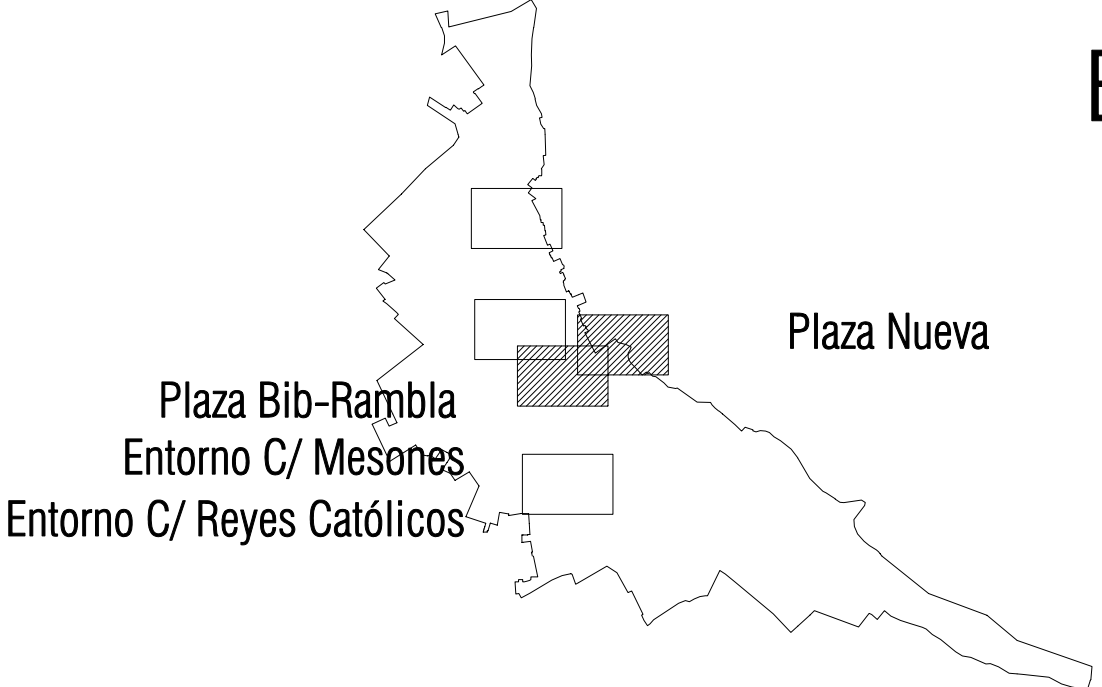
LOCALIZACION



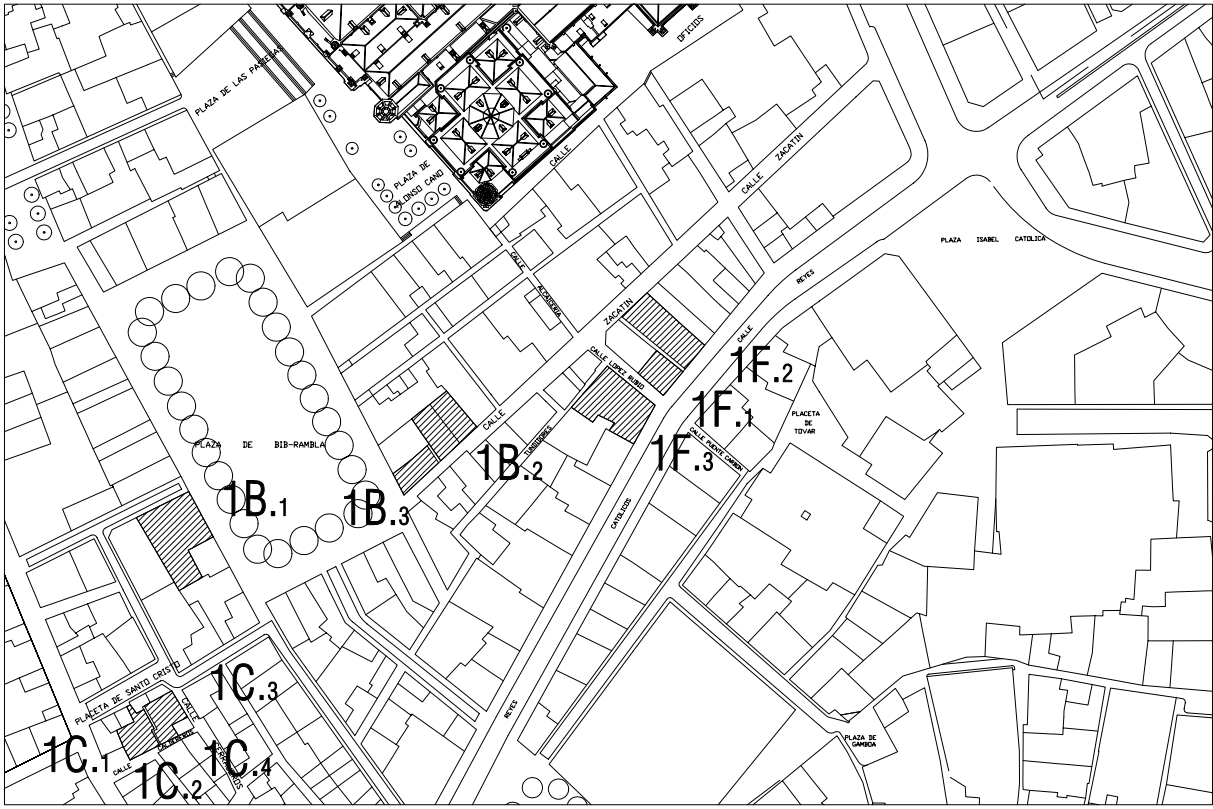
S. Antón-Barrio de la Virgen

ESTUDIOS CORRESPONDIENTES A LA ORDENANZA 1

LOCALIZACION



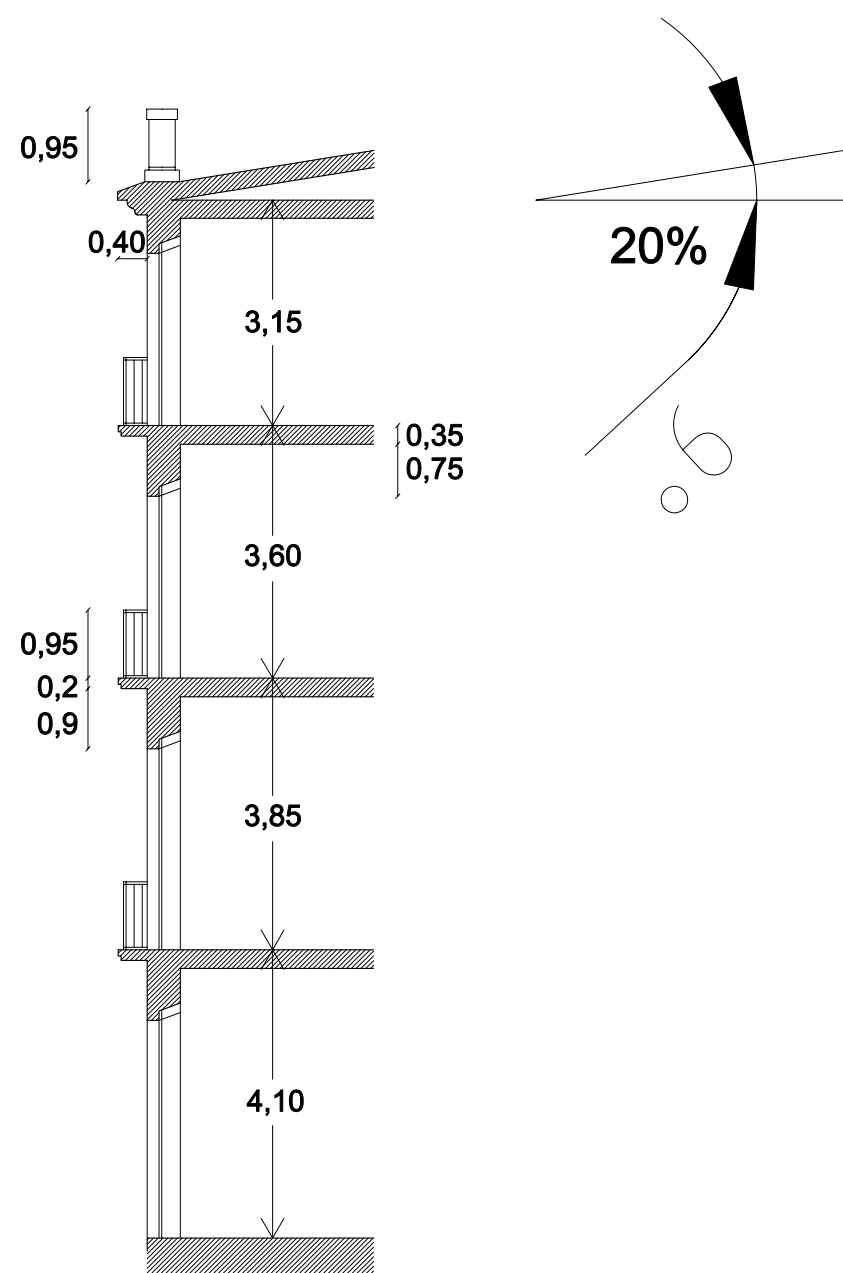
Plaza Nueva



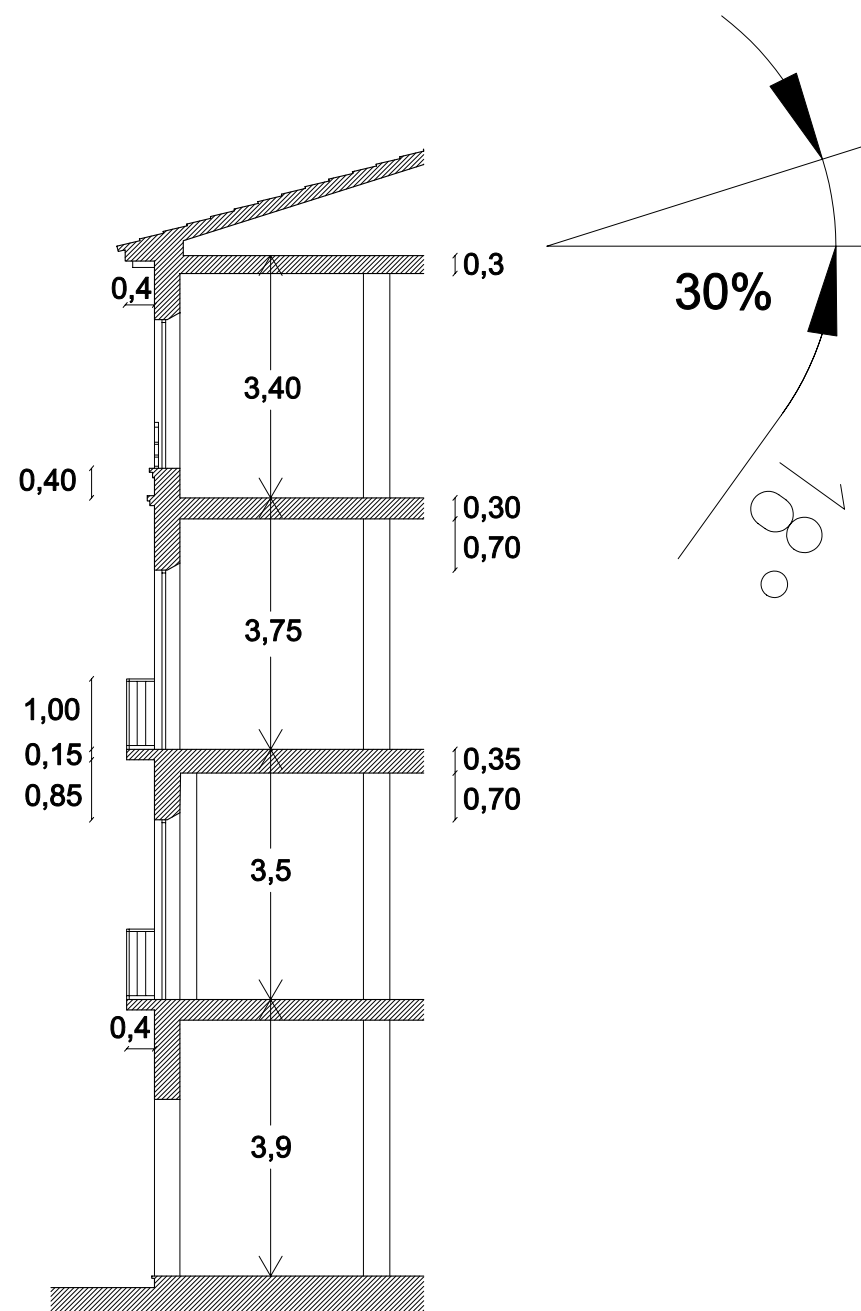
Plaza Bib-Rambla
Entorno C/ Mesones
Entorno C/ Reyes Católicos

añejo

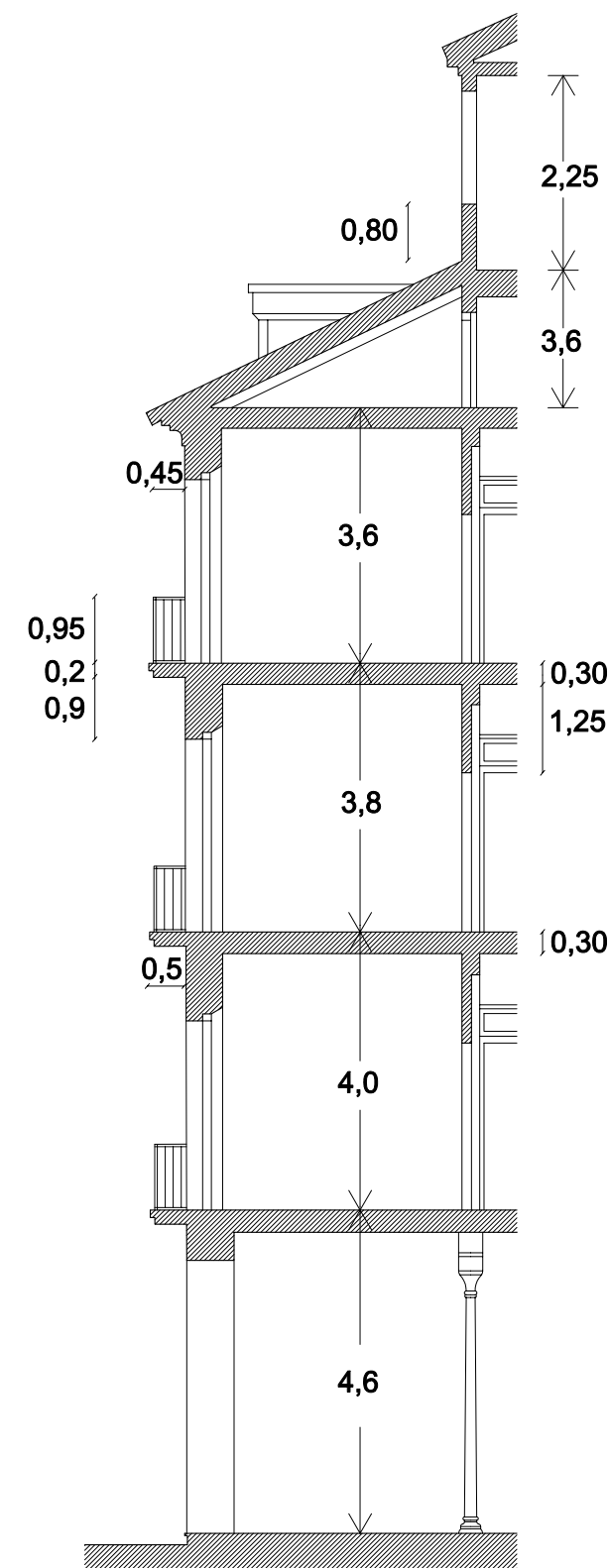
Estudio métrico en sección de la primera crujía en la arquitectura del s. XIX



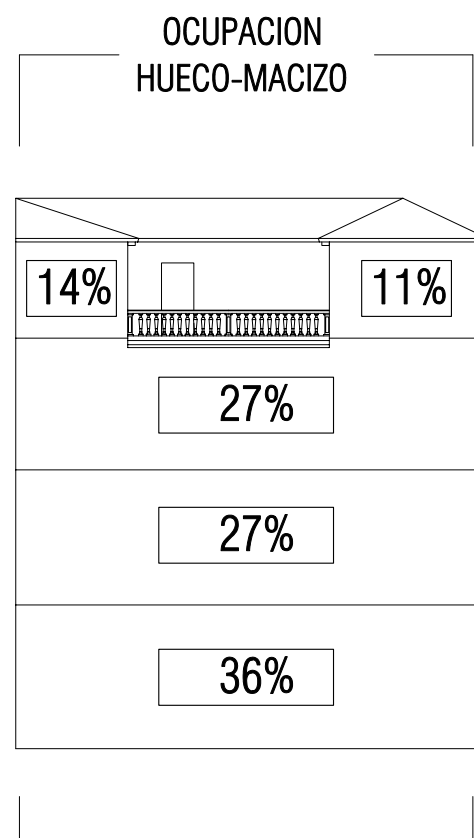

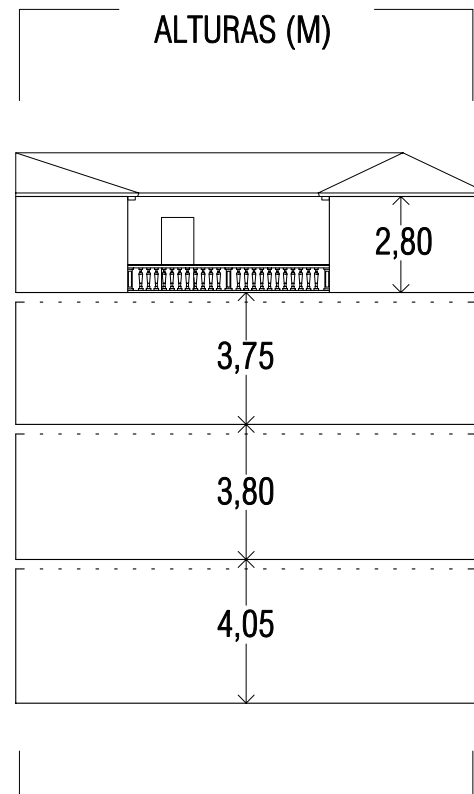

Entorno de C/ Zacatín



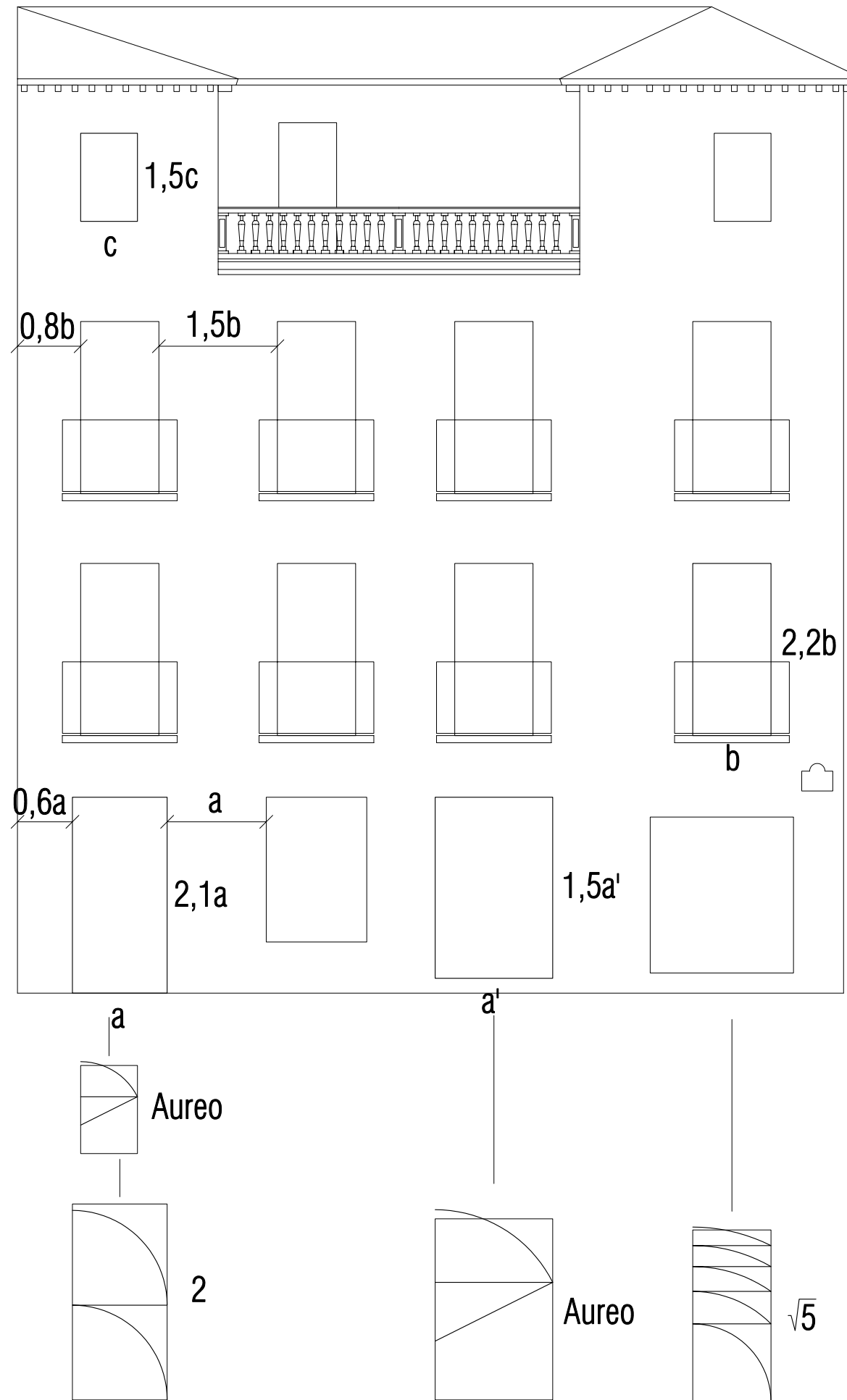
Entorno de C/ Mesones



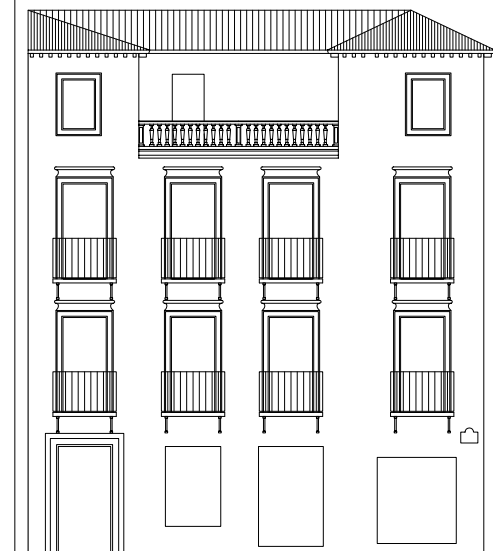

Entorno de C/ Zacatín



$a = 1,85 \text{ M}$ $b = 1,50 \text{ M}$
 $a' = 2,30 \text{ M}$ $c = 1,10 \text{ M}$
 Esc 1:150



4
Cartuja Baja.
 Real de Cartuja nº 2
 Edificación en esquina.
 Inmueble de renta. **3**



Esc 1:300